













Notes :-

1. Do not scale from the drawing.

Key :

-  Scheme boundary
-  Proposed kerb
-  Proposed guardrail
-  Proposed cycleway
-  Proposed tactile paving
-  Proposed corduroy tactile paving
-  Proposed road marking
-  Proposed bus stop location
-  Proposed sign
-  Proposed bollard
-  Proposed traffic signals.
-  Tree to be removed

Cyclists able to join/exit via drop kerb

Proposed cycle crossing

Revised pedestrian crossing

LOZELLS ROAD

HIGH STREET

CONTINUED ON DRAWING CA-02752_N7_009

CONTINUED ON DRAWING CA-02752_N7_011

Birmingham City Council
 ANNE SHAW
 ASSISTANT DIRECTOR
 TRANSPORTATION AND CONNECTIVITY
 1 LANCASTER CIRCUS
 BIRMINGHAM B4 7DG

bsi ISO 9001
 Quality Management

SCHEME		NORTH WEST BIRMINGHAM		BCR 3		A34 CORRIDOR	
DRAWING		FBC SCHEME DETAIL SHEET 10 OF 13		DATE	REV.	REVISIONS	DRN/PM
DRAWING STATUS		FBC		WW	SP	PH	REVISION
SCALE		1:200					
DWG. No.		T CA-02752_N7_010					

FILE PATH: X:\Commissioning\0202 BCR304 North West Bham BCR304U Drawings\02 Working Drawings\CA-02752_N7_010 Rev. FBC Sheet 10 of 13.dwg