

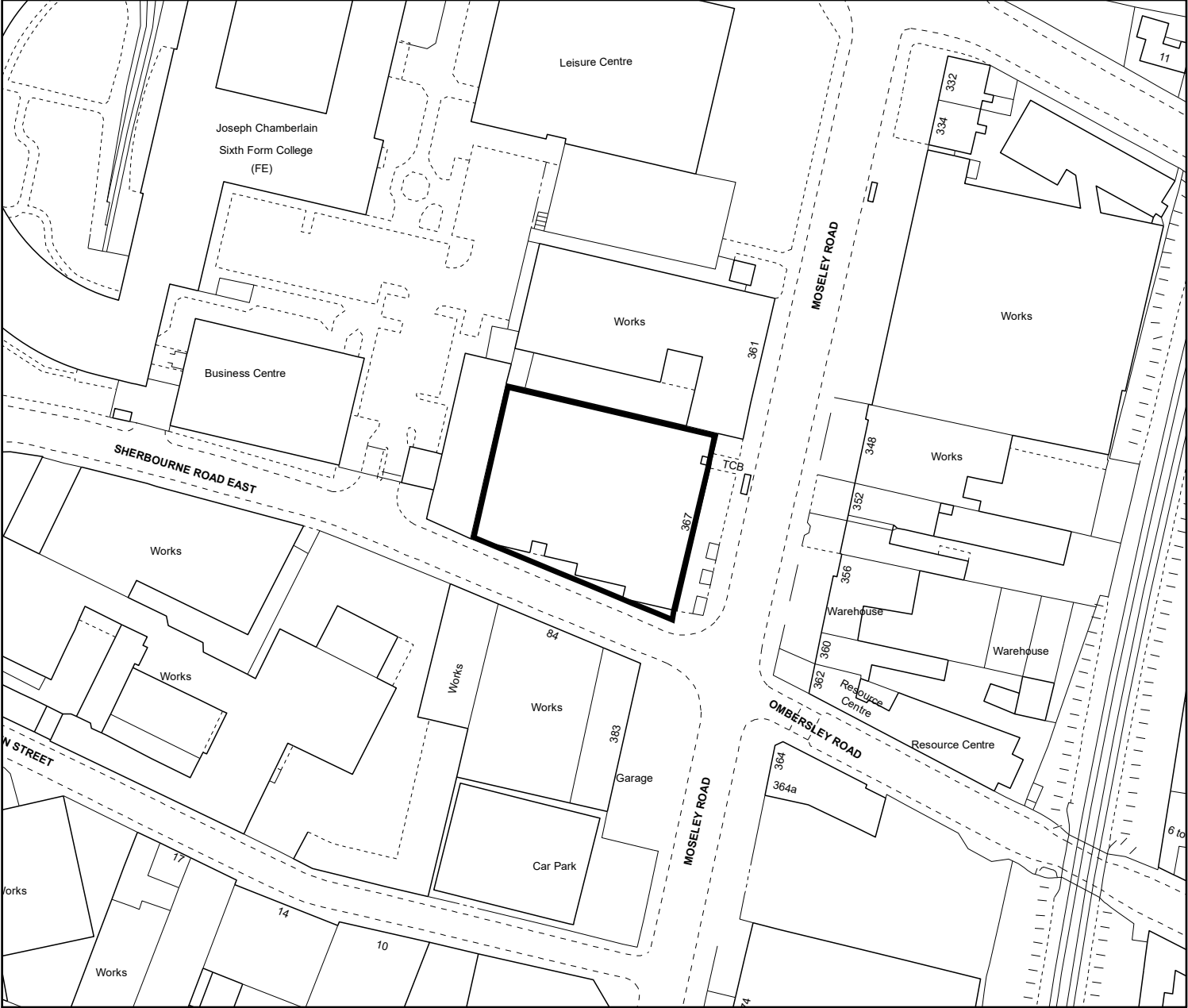




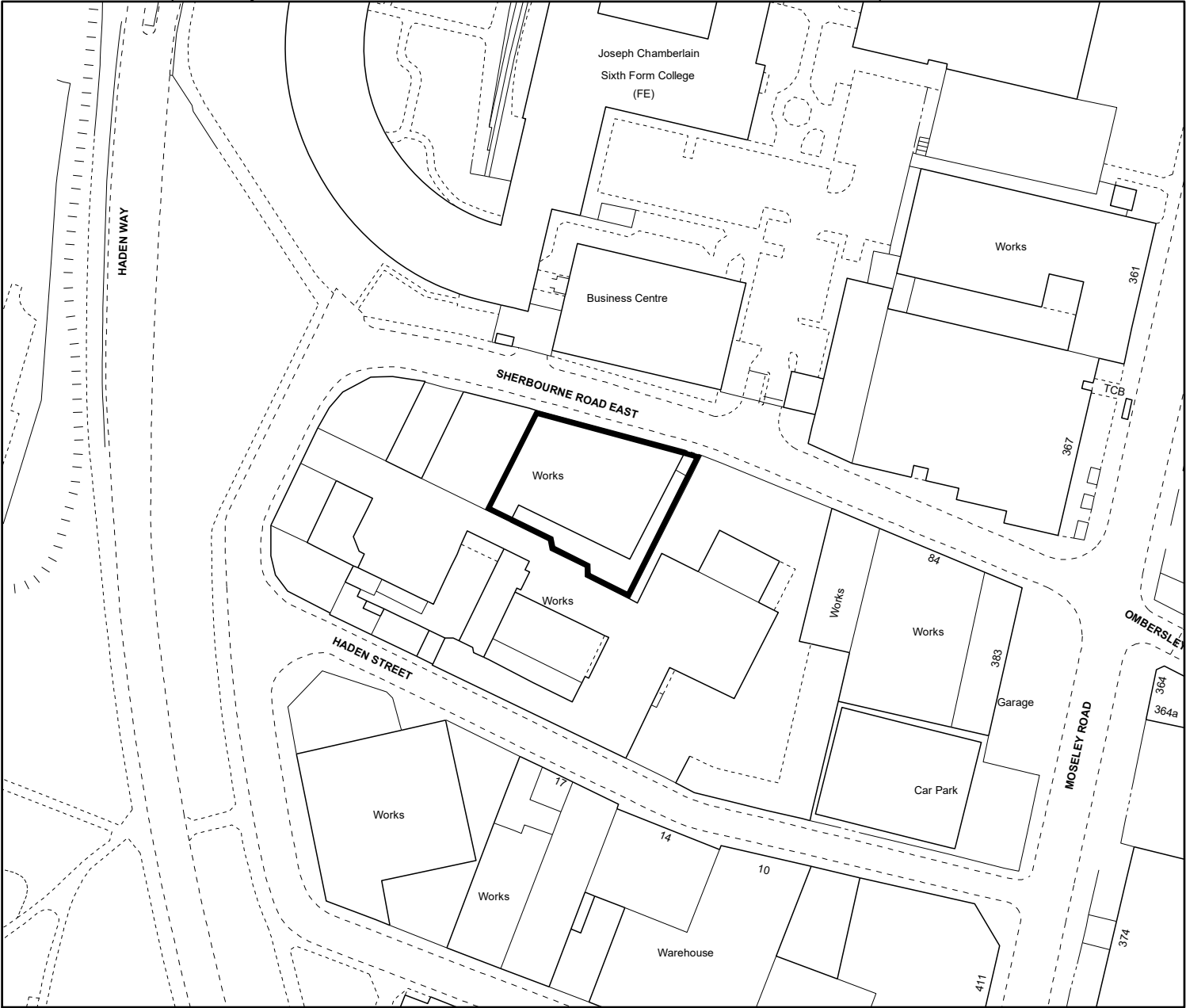
© Crown Copyright and database right 2021. Ordnance Survey 100021326.
You are not permitted to copy, sub-licence, distribute or sell any of this data to third parties in any form.

 Birmingham City Council		Kathryn James Assistant Director Property Inclusive Growth Directorate 10 Woodcock Street Birmingham, B7 4BG		
SITE FRONTING HADEN STREET BALSALL HEATH WEST		Scale (Main Map)	Drawn	Date
		1:1,250	Bharat Patel	23/11/2021
		O.S.Ref SP0784NE		





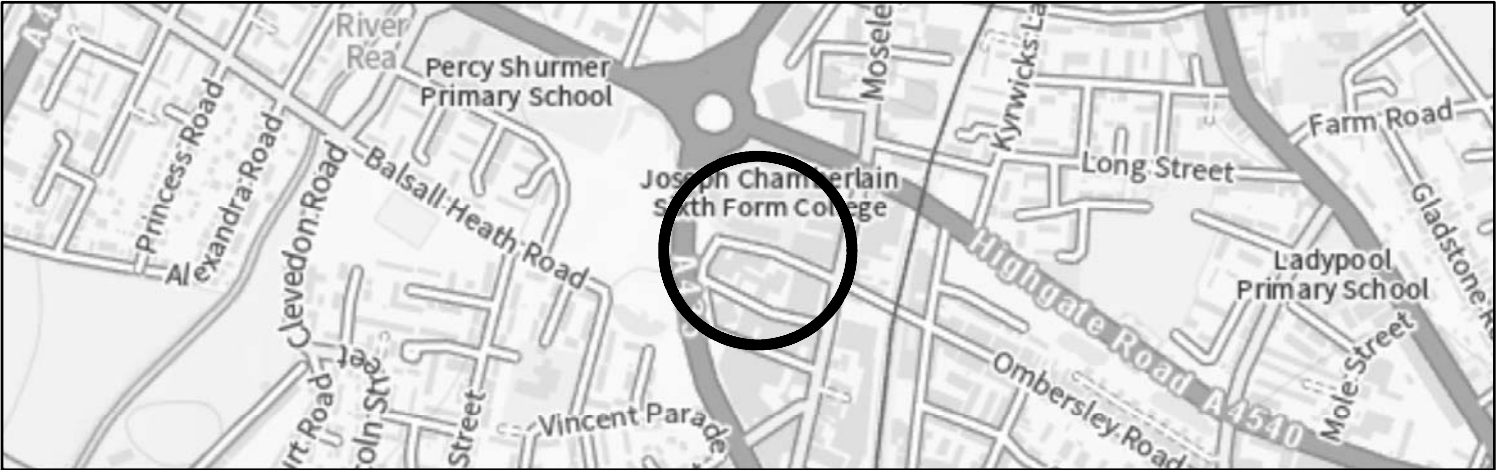
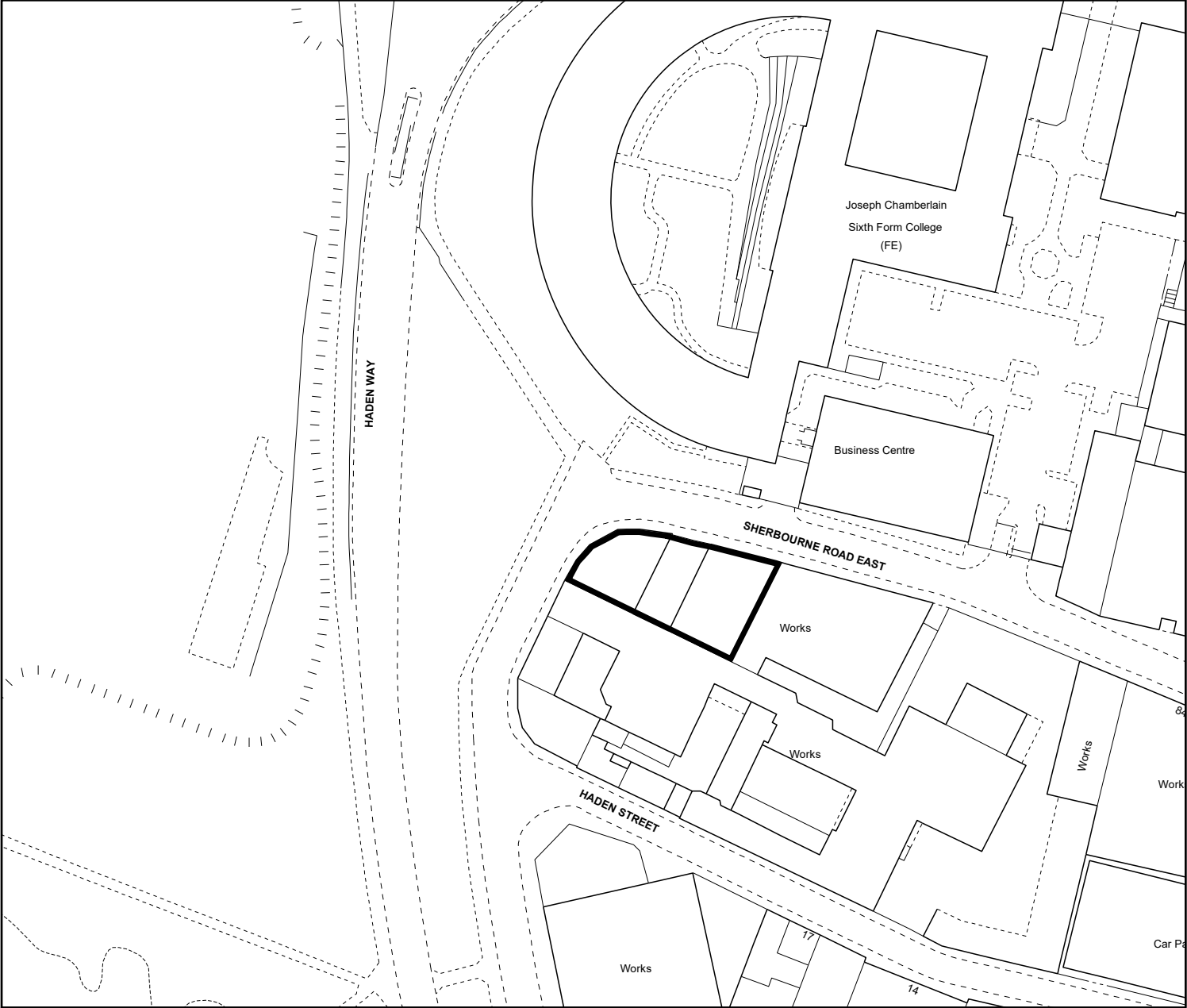
© Crown Copyright and database right 2021. Ordnance Survey 100021326.
You are not permitted to copy, sub-licence, distribute or sell any of this data to third parties in any form.

 Birmingham City Council		Kathryn James Assistant Director Property Inclusive Growth Directorate 10 Woodcock Street Birmingham, B7 4BG		
367 Moseley Road Sparkbrook		Scale (Main Map)	Drawn	Date
		1:1,250	Bharat Patel	15/11/2021
		O.S.Ref SP0784NE		





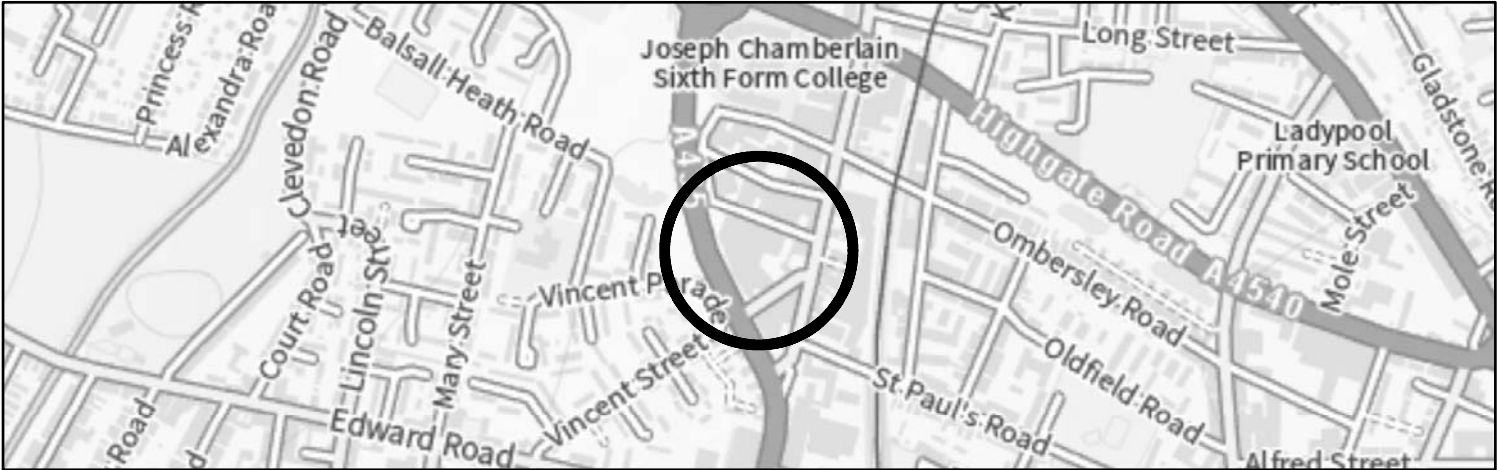
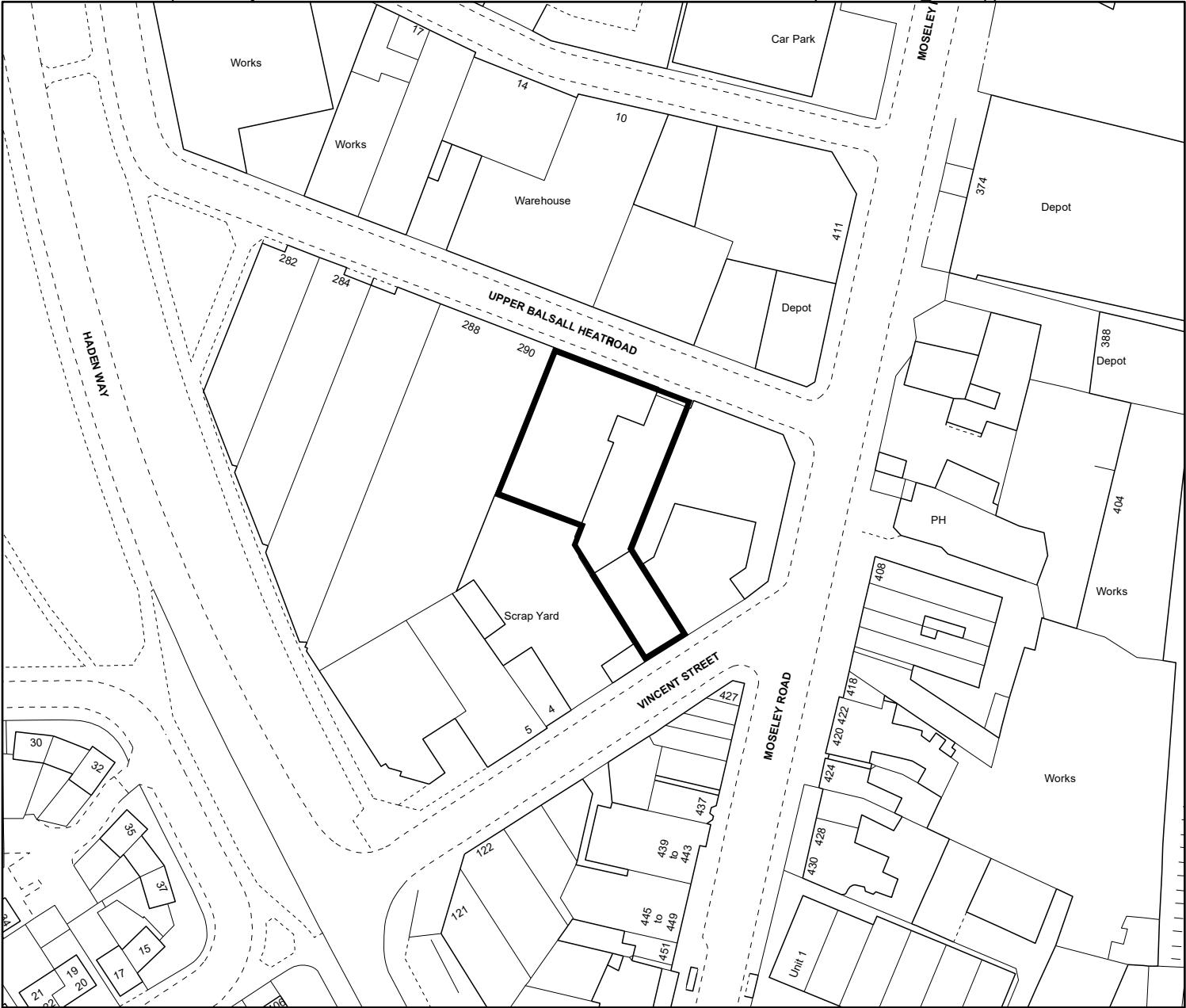
© Crown Copyright and database right 2021. Ordnance Survey 100021326.
You are not permitted to copy, sub-licence, distribute or sell any of this data to third parties in any form.

 Birmingham City Council		Kathryn James Assistant Director Property Inclusive Growth Directorate 10 Woodcock Street Birmingham, B7 4BG		
Site At Sherbourne Road Balsall Heath		Scale (Main Map)	Drawn	Date
		1:1,250	Bharat Patel	16/11/2021
		O.S.Ref SP0784NE		





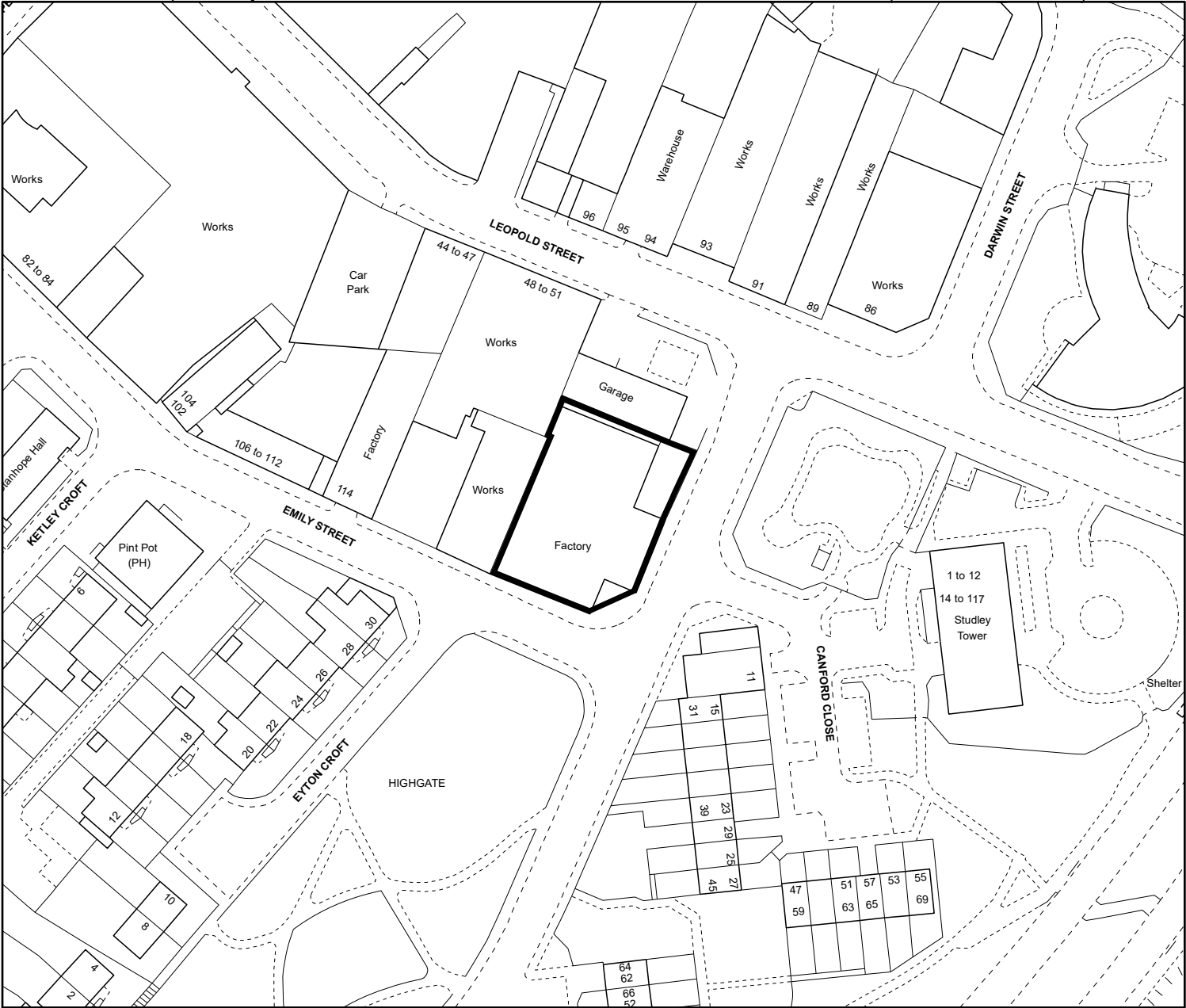
© Crown Copyright and database right 2021. Ordnance Survey 100021326.
You are not permitted to copy, sub-licence, distribute or sell any of this data to third parties in any form.

 Birmingham City Council		Kathryn James Assistant Director Property Inclusive Growth Directorate 10 Woodcock Street Birmingham, B7 4BG		
Site At Sherbourne Road East Balsall Heath		Scale (Main Map)	Drawn	Date
		1:1,250	Bharat Patel	24/11/2021
		O.S.Ref SP0784NE		





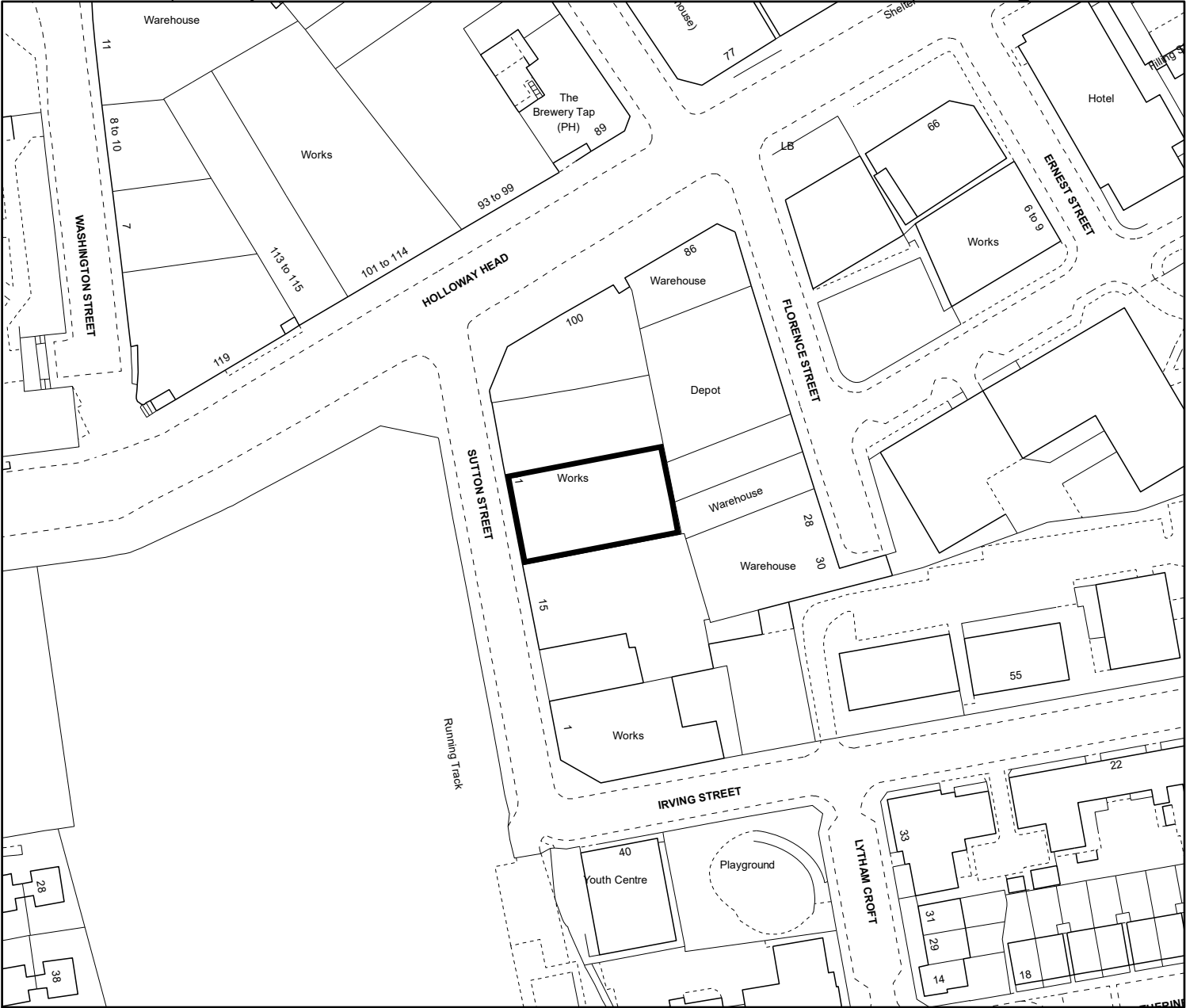
© Crown Copyright and database right 2021. Ordnance Survey 100021326.
You are not permitted to copy, sub-licence, distribute or sell any of this data to third parties in any form.

 Birmingham City Council		Kathryn James Assistant Director Property Inclusive Growth Directorate 10 Woodcock Street Birmingham, B7 4BG		
Site At Upper Balsall Heath Road Balsall Heath		Scale (Main Map)	Drawn	Date
		1:1,250	Bharat Patel	24/11/2021
		O.S.Ref SP0784NE		





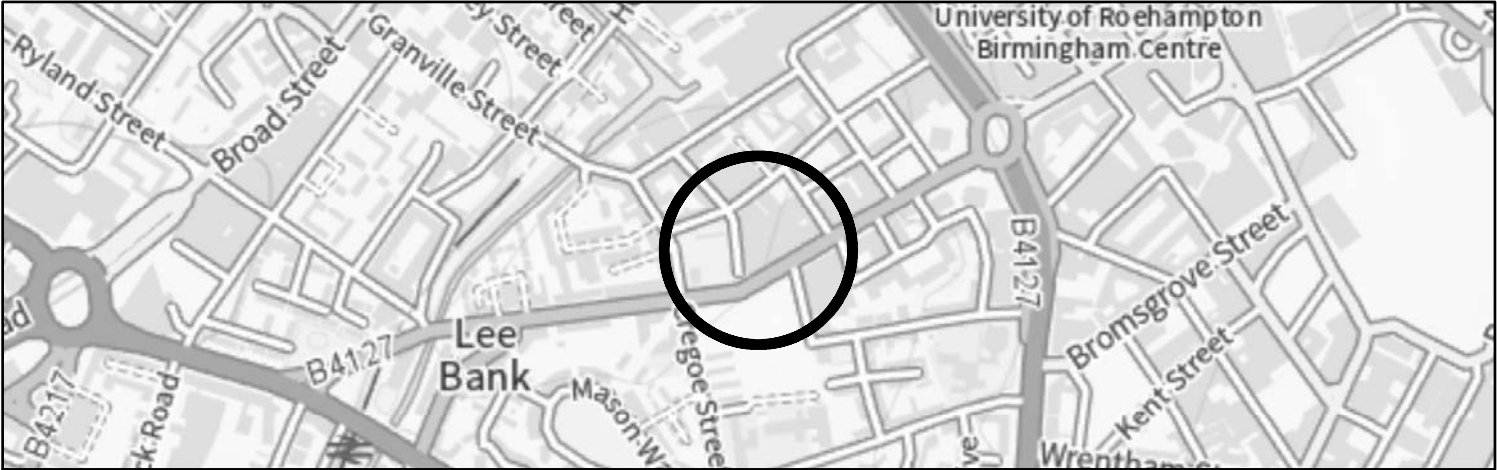
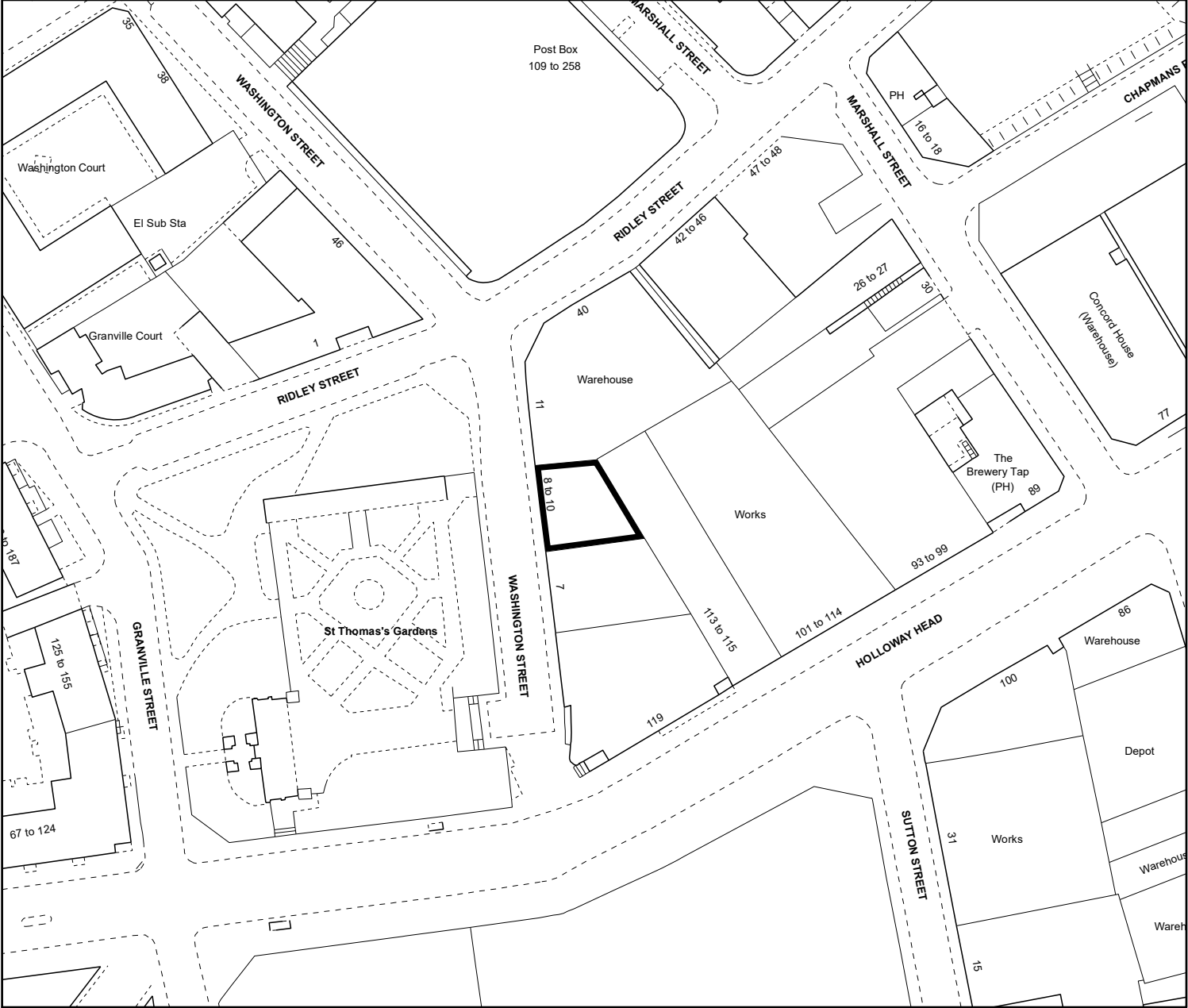
© Crown Copyright and database right 2021. Ordnance Survey 100021326.
You are not permitted to copy, sub-licence, distribute or sell any of this data to third parties in any form.

 Birmingham City Council		Kathryn James Assistant Director Property Inclusive Growth Directorate 10 Woodcock Street Birmingham, B7 4BG		
Site At Emily Street Bordesley & Highgate		Scale (Main Map)	Drawn	Date
		1:1,250	Bharat Patel	23/11/2021
		O.S.Ref SP0785SE		





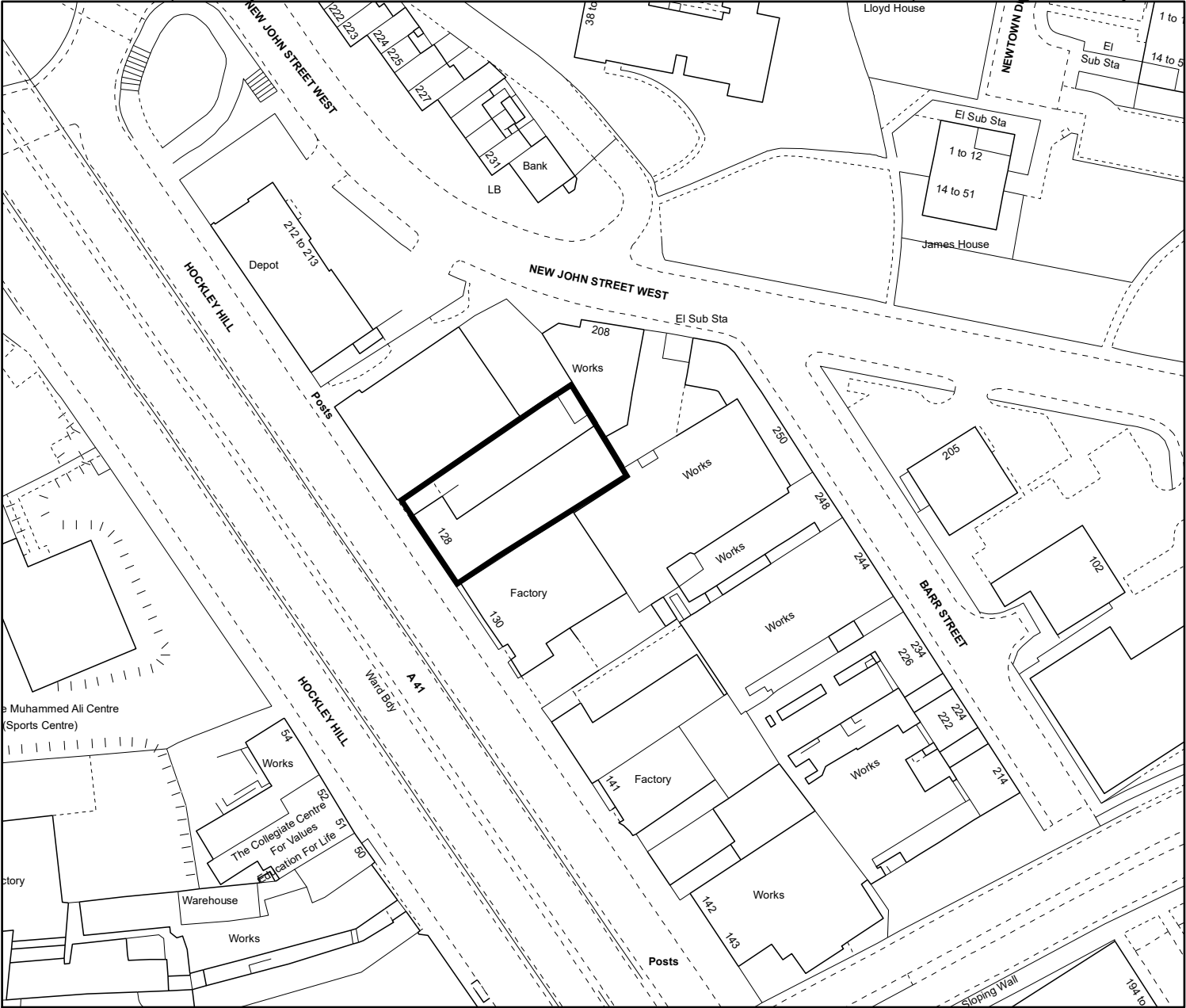
© Crown Copyright and database right 2021. Ordnance Survey 100021326.
You are not permitted to copy, sub-licence, distribute or sell any of this data to third parties in any form.

 Birmingham City Council		Kathryn James Assistant Director Property Inclusive Growth Directorate 10 Woodcock Street Birmingham, B7 4BG		
31 - 33 Sutton Street Ladywood		Scale (Main Map)	Drawn	Date
		1:1,250	Bharat Patel	15/11/2021
		O.S.Ref SP0686SE		





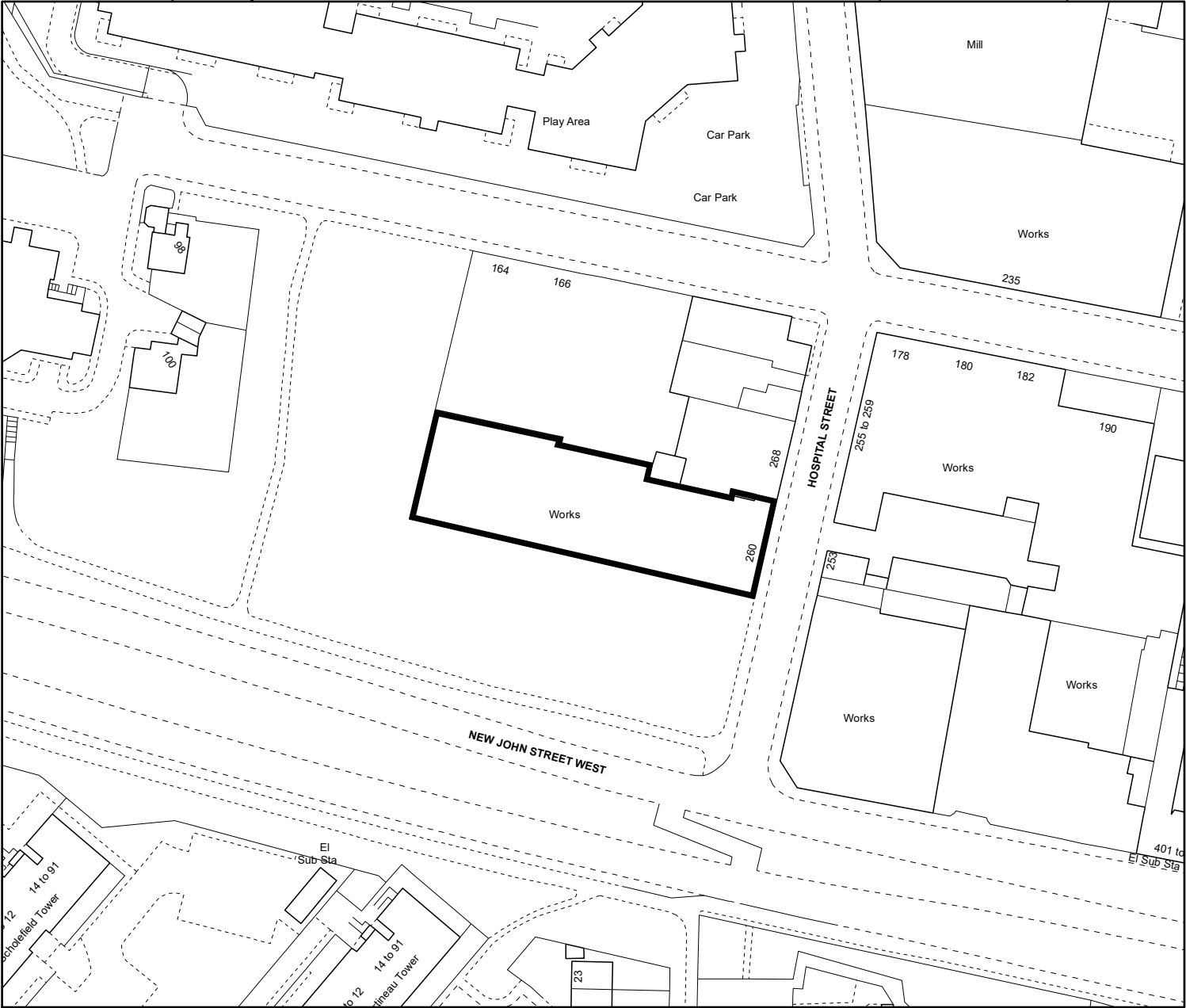
© Crown Copyright and database right 2021. Ordnance Survey 100021326.
You are not permitted to copy, sub-licence, distribute or sell any of this data to third parties in any form.

 Birmingham City Council		Kathryn James Assistant Director Property Inclusive Growth Directorate 10 Woodcock Street Birmingham, B7 4BG		
8-10 Washington Street Ladywood		Scale (Main Map)	Drawn	Date
		1:1,250	Bharat Patel	15/11/2021
		O.S.Ref SP0686SE		





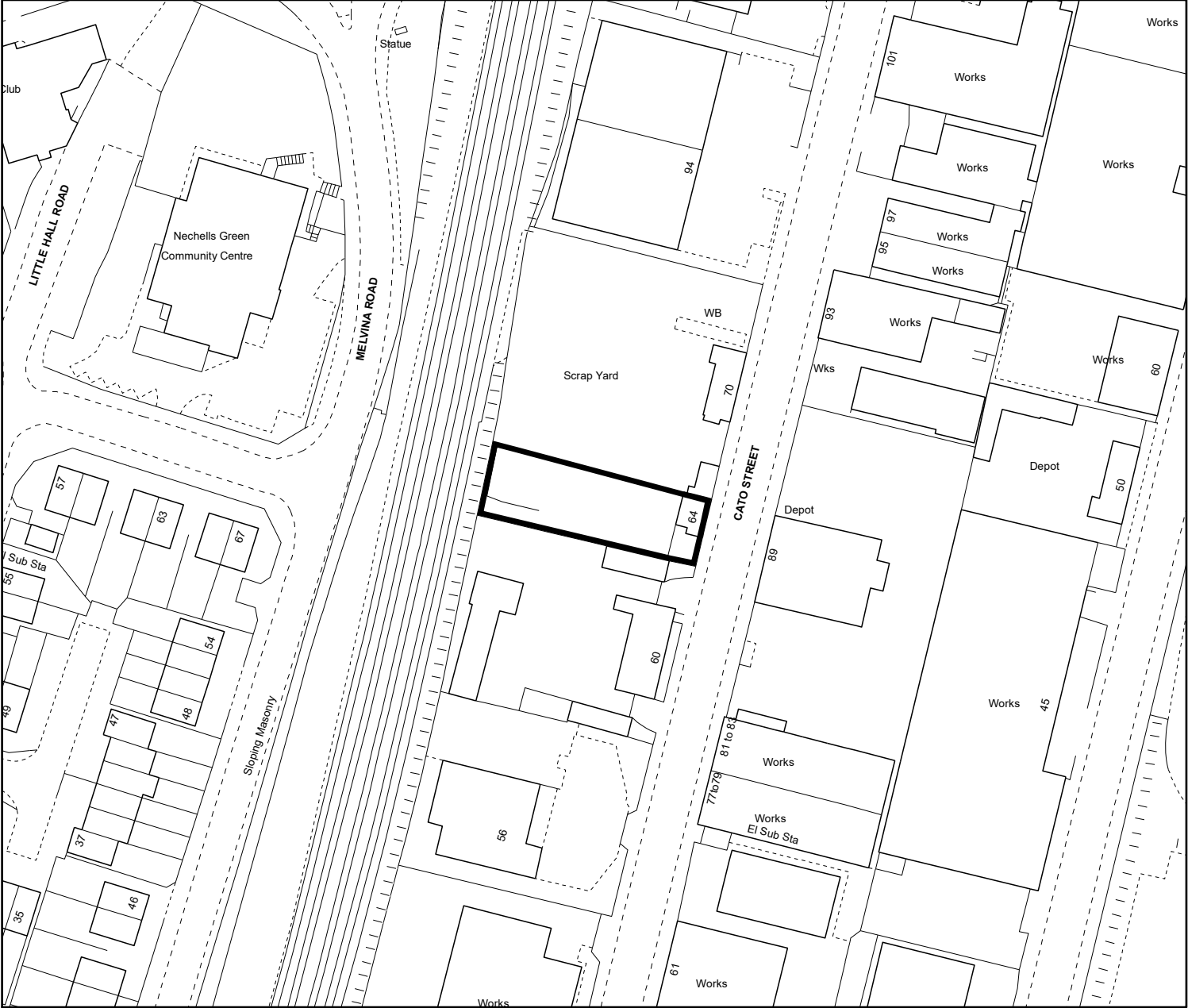
© Crown Copyright and database right 2021. Ordnance Survey 100021326.
You are not permitted to copy, sub-licence, distribute or sell any of this data to third parties in any form.

 Birmingham City Council		Kathryn James Assistant Director Property Inclusive Growth Directorate 10 Woodcock Street Birmingham, B7 4BG		
128 Hockley Hill Newtown		Scale (Main Map)	Drawn	Date
		1:1,250	Bharat Patel	15/11/2021
		O.S.Ref SP0588SE		





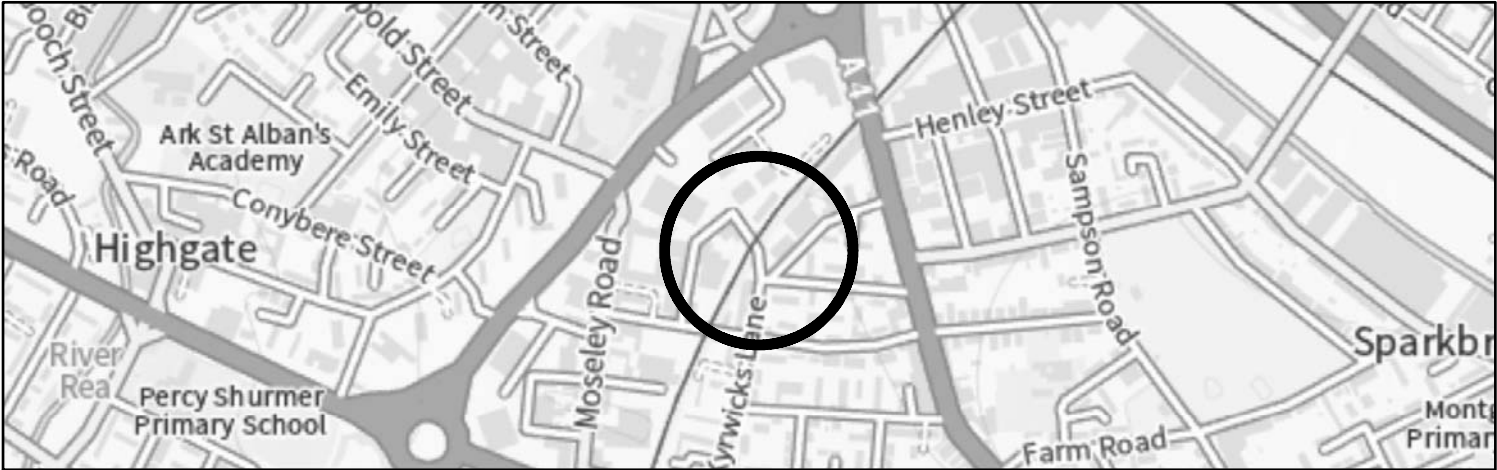
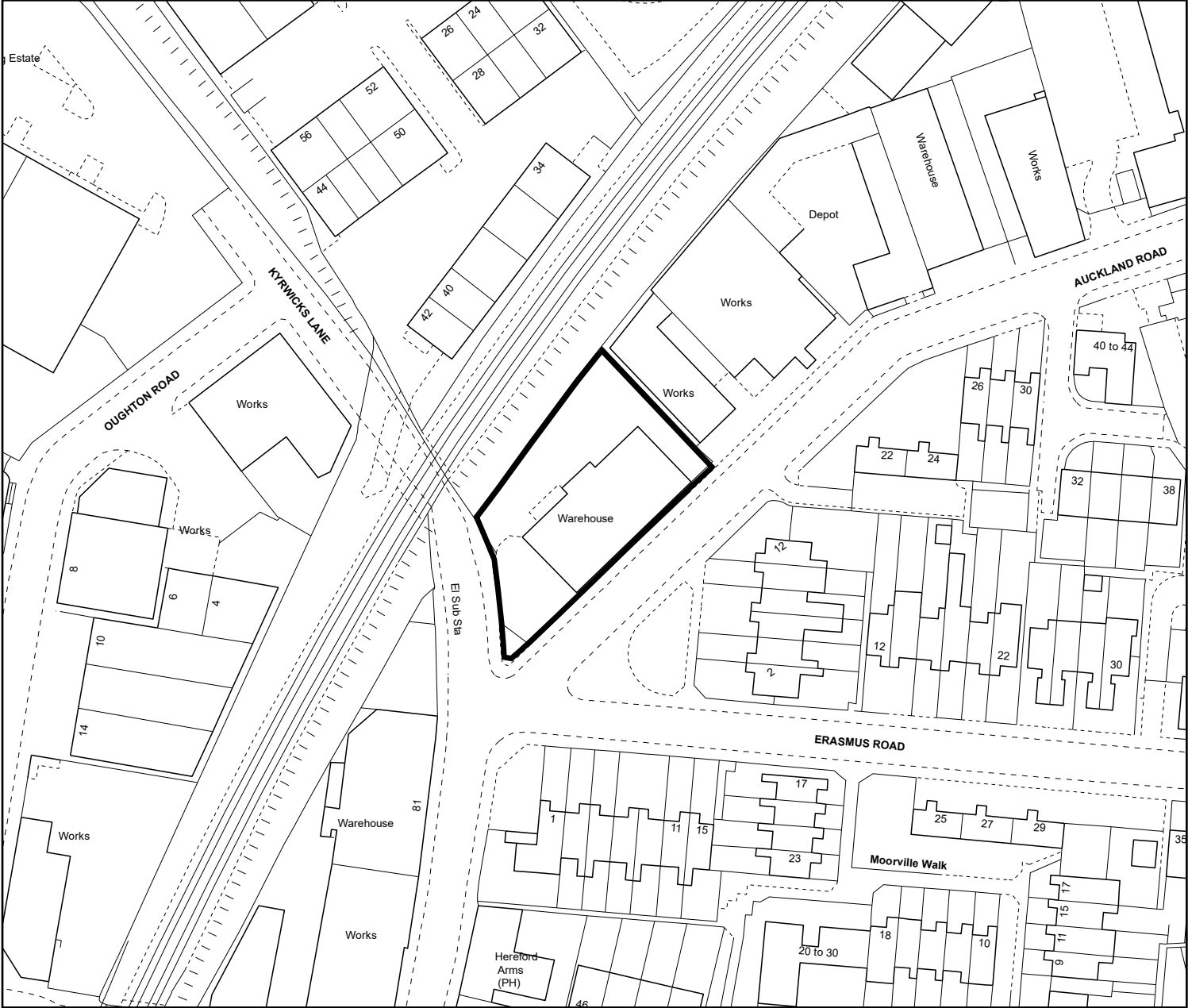
© Crown Copyright and database right 2021. Ordnance Survey 100021326.
You are not permitted to copy, sub-licence, distribute or sell any of this data to third parties in any form.

 Birmingham City Council		Kathryn James Assistant Director Property Inclusive Growth Directorate 10 Woodcock Street Birmingham, B7 4BG		
260 Hospital Street Newtown B19 2YF		Scale (Main Map)	Drawn	Date
		1:1,250	Bharat Patel	16/11/2021
		O.S.Ref SP0688SE		





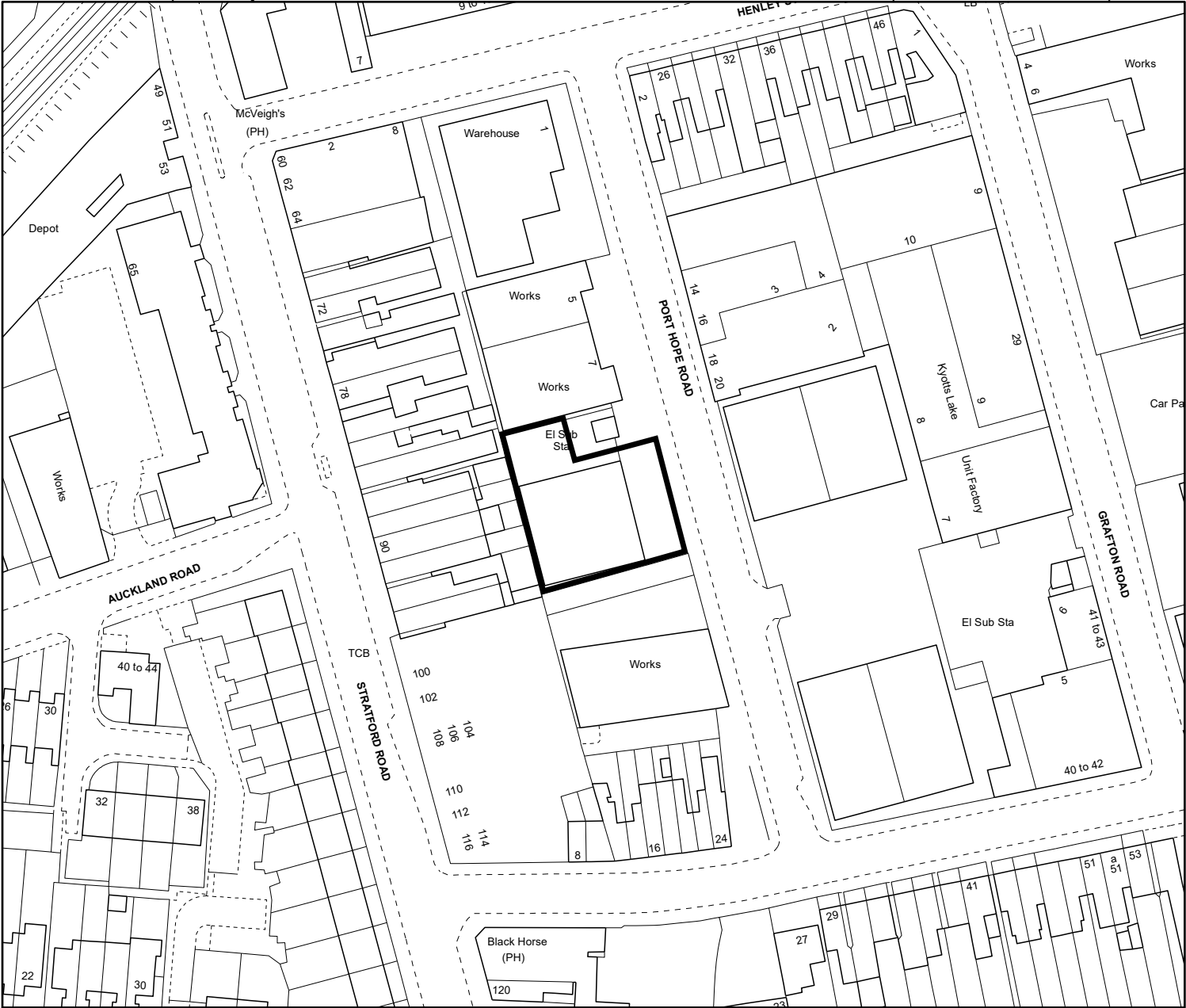
© Crown Copyright and database right 2021. Ordnance Survey 100021326.
You are not permitted to copy, sub-licence, distribute or sell any of this data to third parties in any form.

 Birmingham City Council		Kathryn James Assistant Director Property Inclusive Growth Directorate 10 Woodcock Street Birmingham, B7 4BG		
Site of 64 Cato Street Nechells		Scale (Main Map)	Drawn	Date
		1:1,250	Bharat Patel	15/11/2021
		O.S.Ref SP0888SE		





© Crown Copyright and database right 2021. Ordnance Survey 100021326.
You are not permitted to copy, sub-licence, distribute or sell any of this data to third parties in any form.

 Birmingham City Council		Kathryn James Assistant Director Property Inclusive Growth Directorate 10 Woodcock Street Birmingham, B7 4BG		
Industrial Premises at Auckland Road & Kyrwicks Lane Sparkbrook & Balsall Heath East		Scale (Main Map)	Drawn	Date
		1:1,250	Bharat Patel	23/11/2021
		O.S.Ref SP0885SW		



© Crown Copyright and database right 2021. Ordnance Survey 100021326.
You are not permitted to copy, sub-licence, distribute or sell any of this data to third parties in any form.

 Birmingham City Council		Kathryn James Assistant Director Property Inclusive Growth Directorate 10 Woodcock Street Birmingham, B7 4BG		
Port Hope Industrial Estate Port Hope Road Sparkbrook & Balsall Heath East		Scale (Main Map)	Drawn	Date
		1:1,250	Bharat Patel	24/11/2021
		O.S.Ref SP0885SW		