



AREA EDGED RED 0.06 HECTARES APPROX. 0.15 ACRES APPROX.



Birmingham
City Council

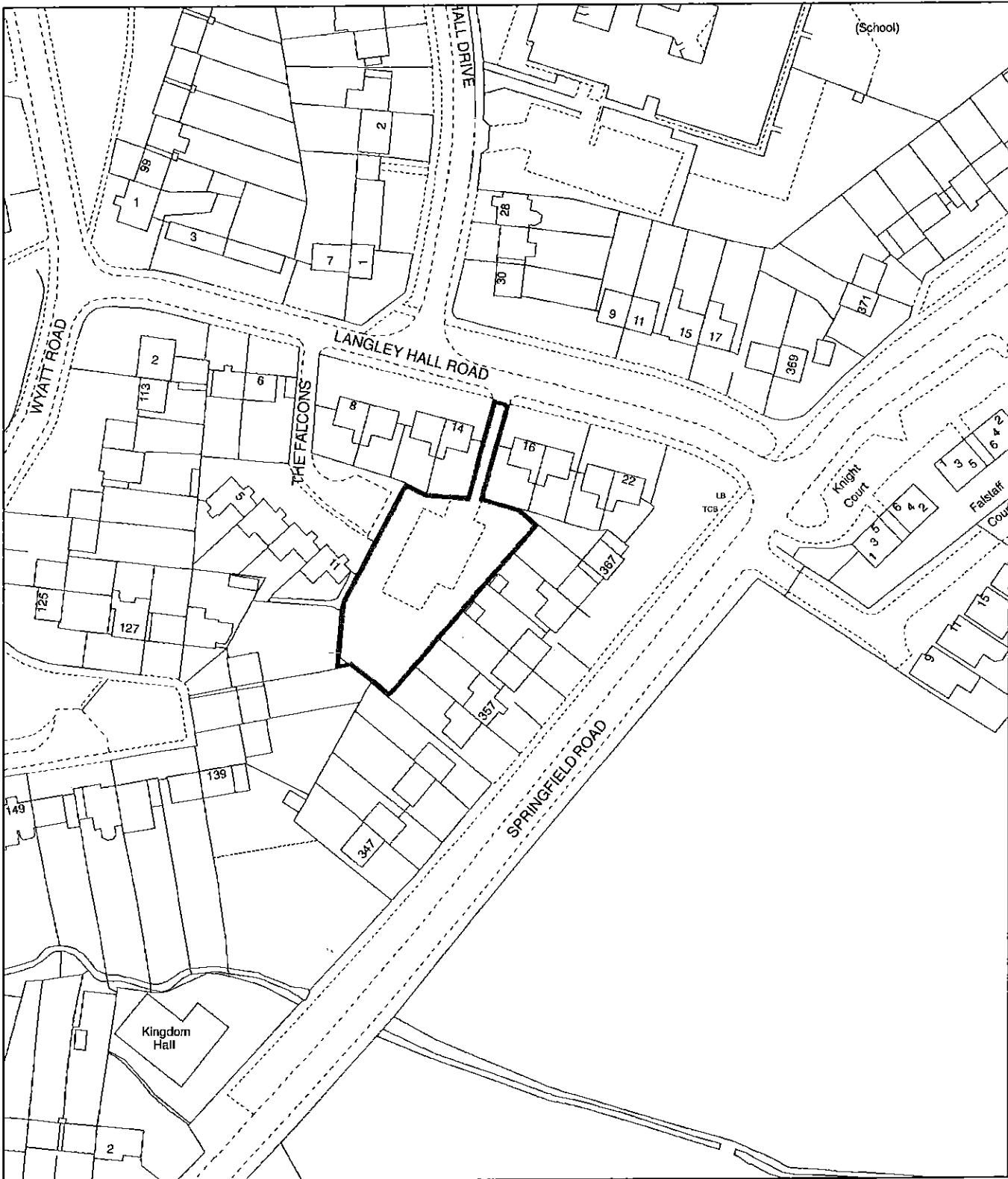
Waheed Nazir
Corporate Director, Economy
1 Lancaster Circus
Birmingham, B2 2GL.

**GARAGE SITE
ADJACENT TO 185 KINGSBURY ROAD
ERDINGTON**



SCALE	DRAWN	DATE
1:1,250	JW	01/12/2015

Path: P:\ArcGIS\Housing\Kingsbury Road v2.mxd



AREA EDGED RED 0.13 HECTARES APPROX. 0.32 ACRES APPROX.



Birmingham
City Council

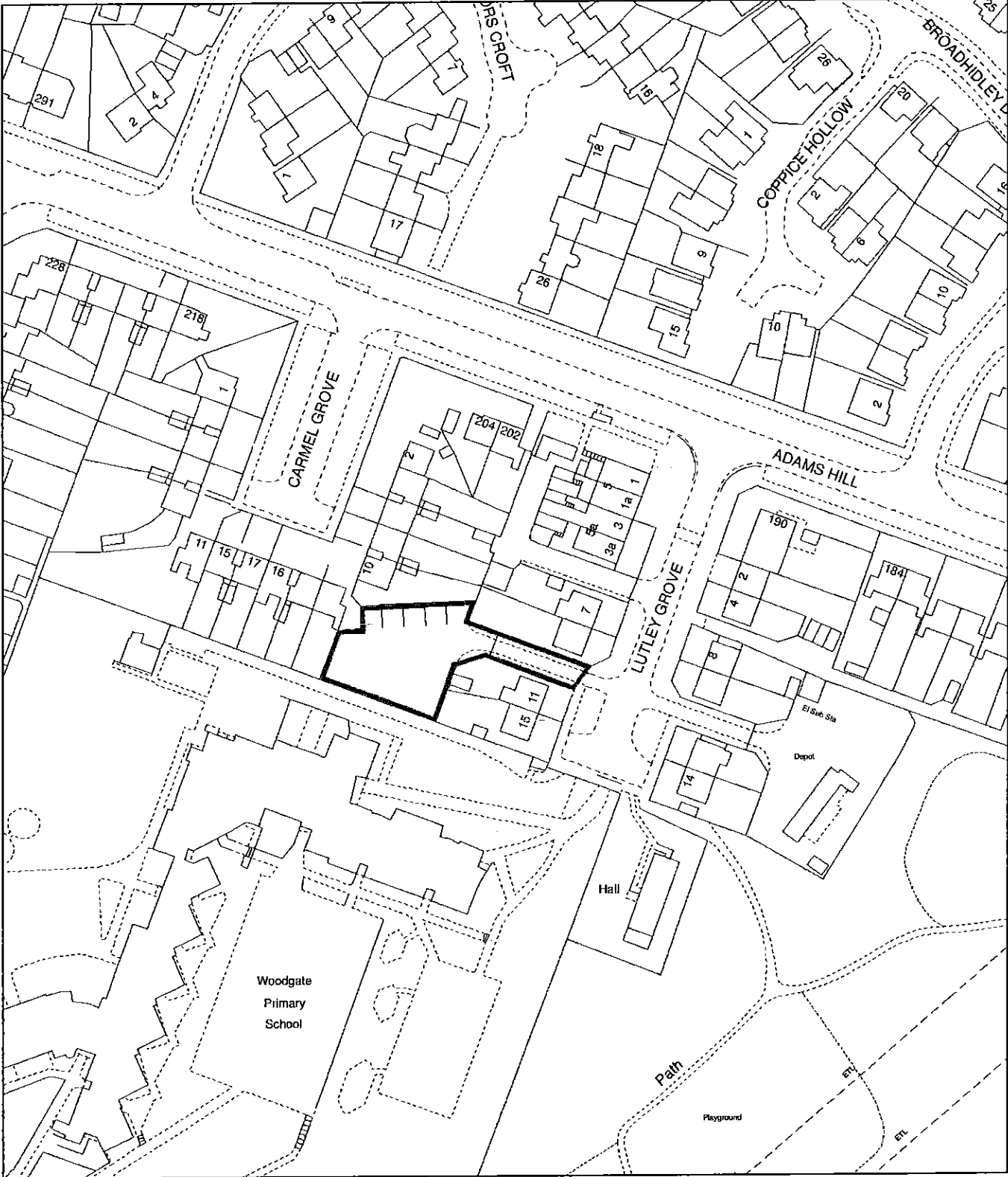
Waheed Nazir
Corporate Director, Economy
1 Lancaster Circus
Birmingham, B2 2GL.

**GARAGE SITE
LANGLEY HALL ROAD
SUTON COLDFIELD**



SCALE	DRAWN	DATE
1:1,250	JW	29/06/2017

Path: P:\ArcGIS\Housing\Langley Hall Road.mxd



AREA EDGED RED 0.09 HECTARES APPROX. 0.21 ACRES APPROX.



Birmingham
City Council

Waheed Nazir
Corporate Director, Economy
1 Lancaster Circus
Birmingham, B2 2GL.

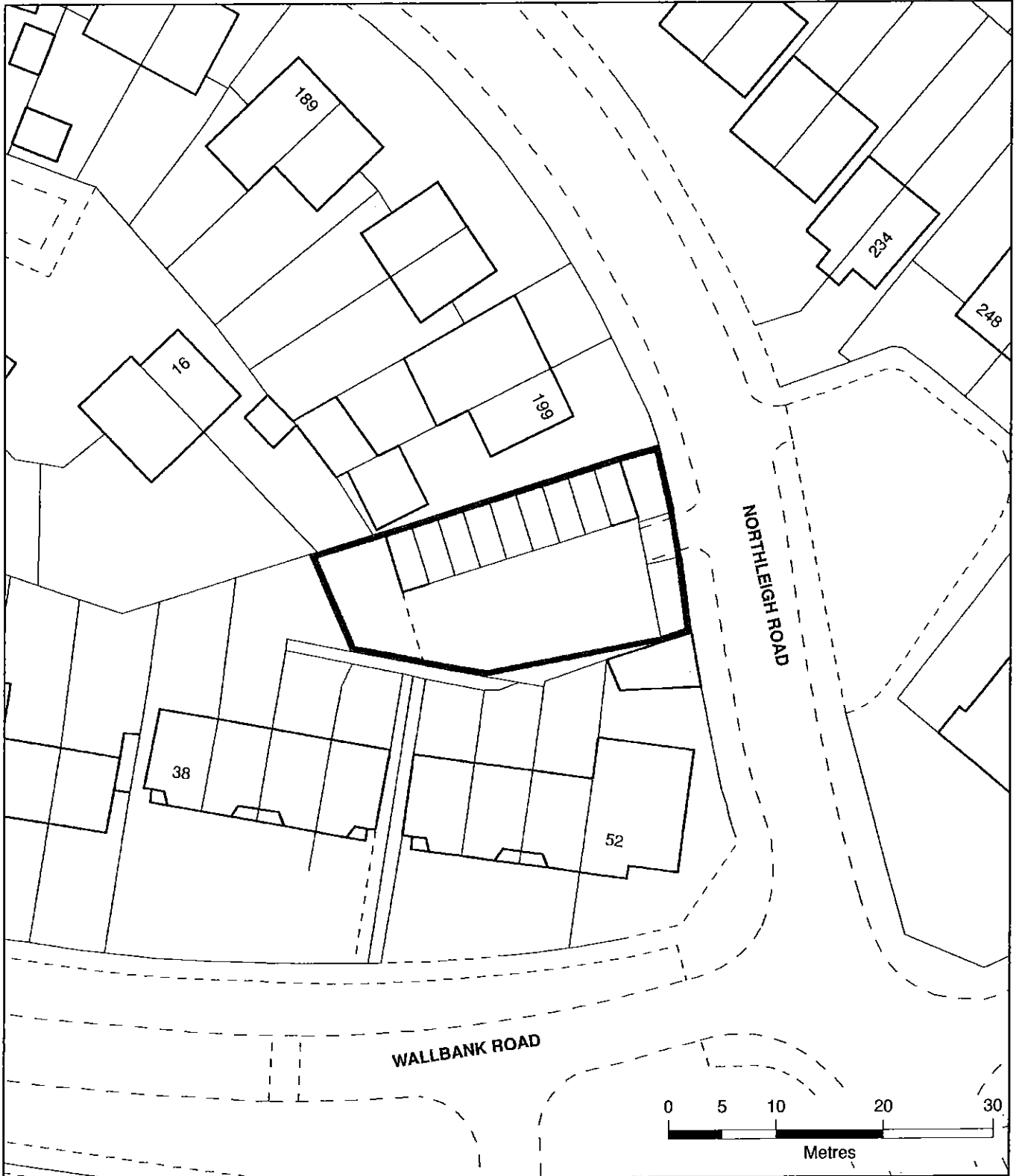
**GARAGE SITE
ADJACENT TO 9 LUTLEY GROVE
WOODGATE**



SCALE	DRAWN	DATE
1:1,250	JW	29/06/2017

Path: P:\ArcGIS\Housing\Lutley Grove.mxd

FOR INFORMATION PURPOSES ONLY



AREA EDGED RED 0.05 HECTARES APPROX. 0.12 ACRES APPROX.



Birmingham
City Council

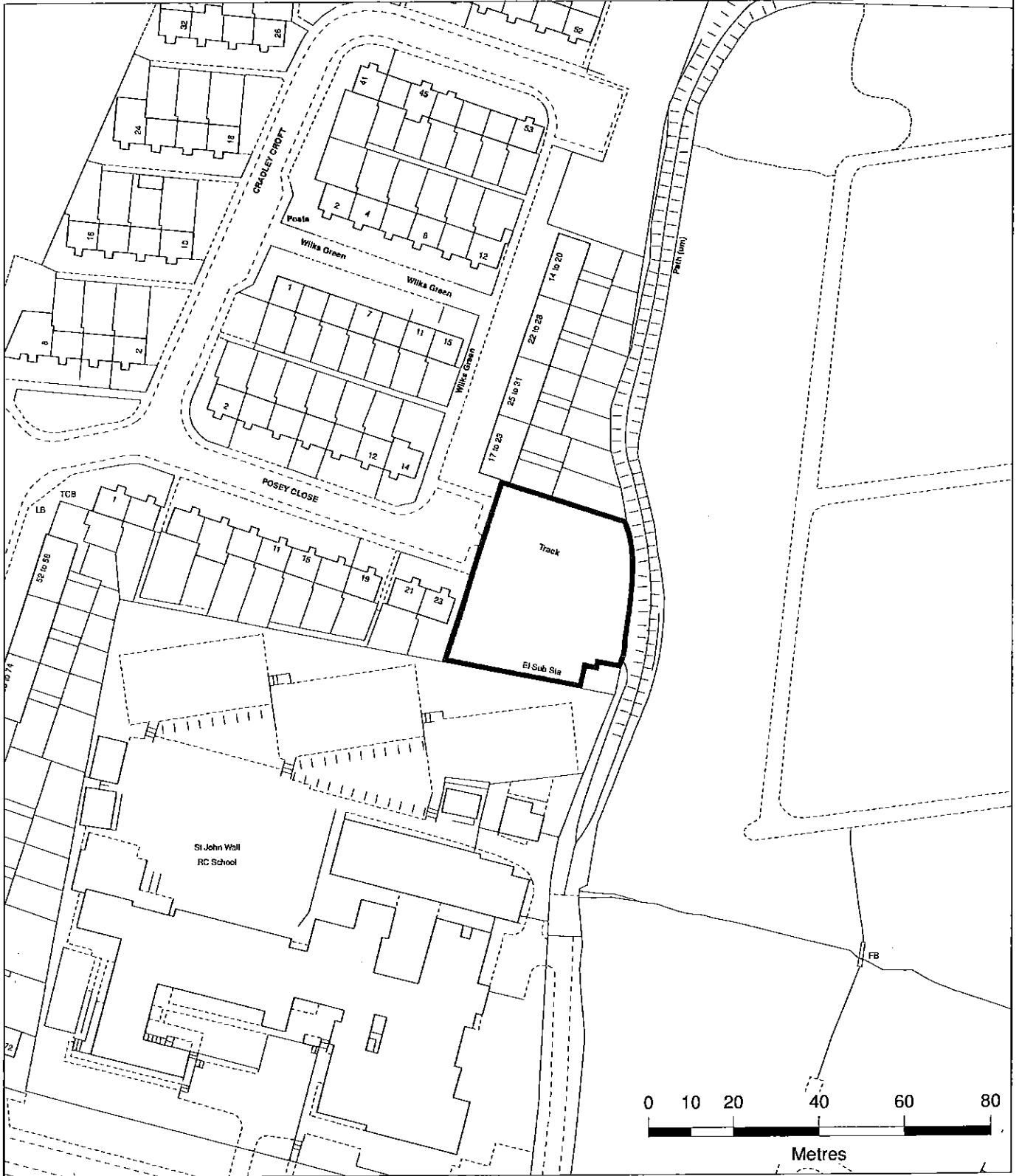
Waheed Nazir
Corporate Director, Economy
1 Lancaster Circus
Birmingham, B2 2GL.

**GARAGE SITE ADJ. 199
NORTHLEIGH ROAD
WARD END**



SCALE	DRAWN	DATE
1:500	JW	29/06/2017

Path: P:\ArcGIS\Housing\Northleigh Road.mxd



AREA EDGED RED

1552

SQ. METRES APPROX.

1856

SQ. YARDS APPROX.



Birmingham
City Council

Waheed Nazir
Corporate Director, Economy
1 Lancaster Circus
Birmingham
B2 2GL

Site At
Posey Close
Handsworth Wood



SCALE

1:1,250

DRAWN

MI

DATE

11/04/2017

O.S.Ref SP0391SE



AREA EDGED RED 0.23 HECTARES APPROX. 0.58 ACRES APPROX.



Birmingham
City Council

Waheed Nazir
Corporate Director, Economy
1 Lancaster Circus
Birmingham, B2 2GL.

Selcroft Avenue



SCALE

DRAWN

DATE

1:1,250

Jon Wilson

25/06/2014

Path: P:\ArcGIS\Housing\Selcroft Avenue.mxd



AREA EDGED RED 0.21 HECTARES APPROX. 0.51 ACRES APPROX.



Birmingham
City Council

Waheed Nazir
Corporate Director, Economy
1 Lancaster Circus
Birmingham, B2 2GL.

Shard End Crescent
Shard End



SCALE

DRAWN

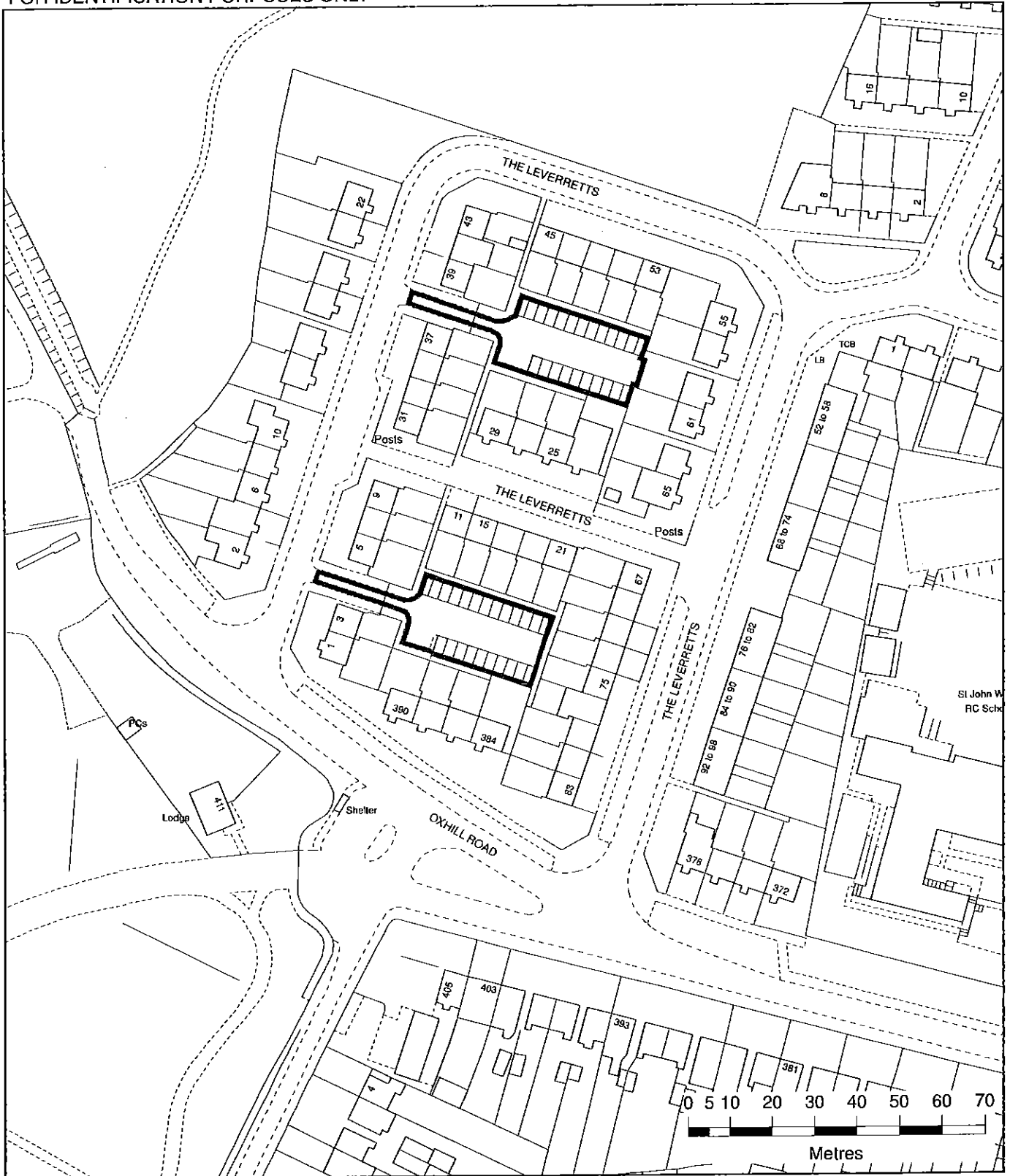
DATE

1:1,250

MI

15/06/2017

Path: P:\ArcGIS\Housing\Shard End Crescent.mxd



AREA EDGED RED 1368 SQ. METRES APPROX. 1636 SQ. YARDS APPROX.



Birmingham
City Council

Waheed Nazir
Corporate Director, Economy
1 Lancaster Circus
Birmingham, B2 2GL.

Garage Sites At
The Leveretts
Handsworth Wood



SCALE

1:1,250

DRAWN

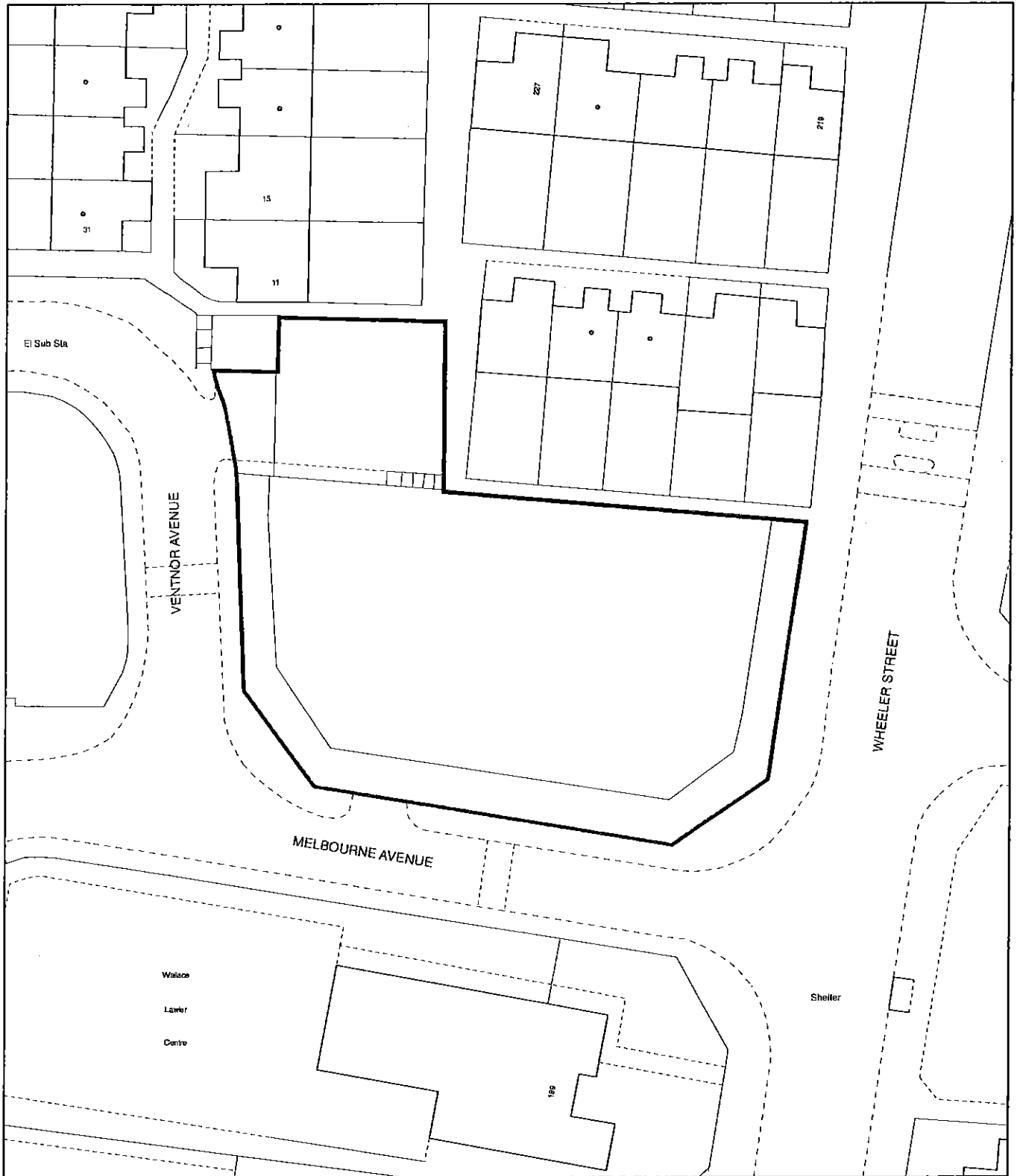
MI

DATE

28/06/2017

O.S.Ref SP0390NW

FOR INFORMATION PURPOSES ONLY



AREA EDGED RED 1740 SQ. METRES APPROX. 2081 SQ. YARDS APPROX.



Waheed Nazir
 Corporate Director, Economy
 1 Lancaster Circus
 Birmingham, B2 2GL.

Land at
 Ventnor Avenue / Melbourne Avenue



SCALE

1:500

DRAWN

Jon Wilson



DATE

06/07/2017



Path: P:\ArcGIS\Housing\Melbourne.mxd



Key

-  Site Boundary
-  Numbers 59 and 61 Ward End Park Road to be demolished for new access road to development

AREA EDGED RED 0.50 HECTARES APPROX. 1.24 ACRES APPROX.

 Birmingham City Council	Waheed Nazir Corporate Director, Economy 1 Lancaster Circus Birmingham B2 2GL								
	Former Depot Ward End Park Road		<table border="1" style="width: 100%; border-collapse: collapse;"> <tr> <th style="font-size: small;">SCALE</th> <th style="font-size: small;">DRAWN</th> <th style="font-size: small;">DATE</th> </tr> <tr> <td style="text-align: center;">1:1,250</td> <td style="text-align: center;">Jon Wilson</td> <td style="text-align: center;">20/07/2017</td> </tr> </table>	SCALE	DRAWN	DATE	1:1,250	Jon Wilson	20/07/2017
SCALE	DRAWN	DATE							
1:1,250	Jon Wilson	20/07/2017							