



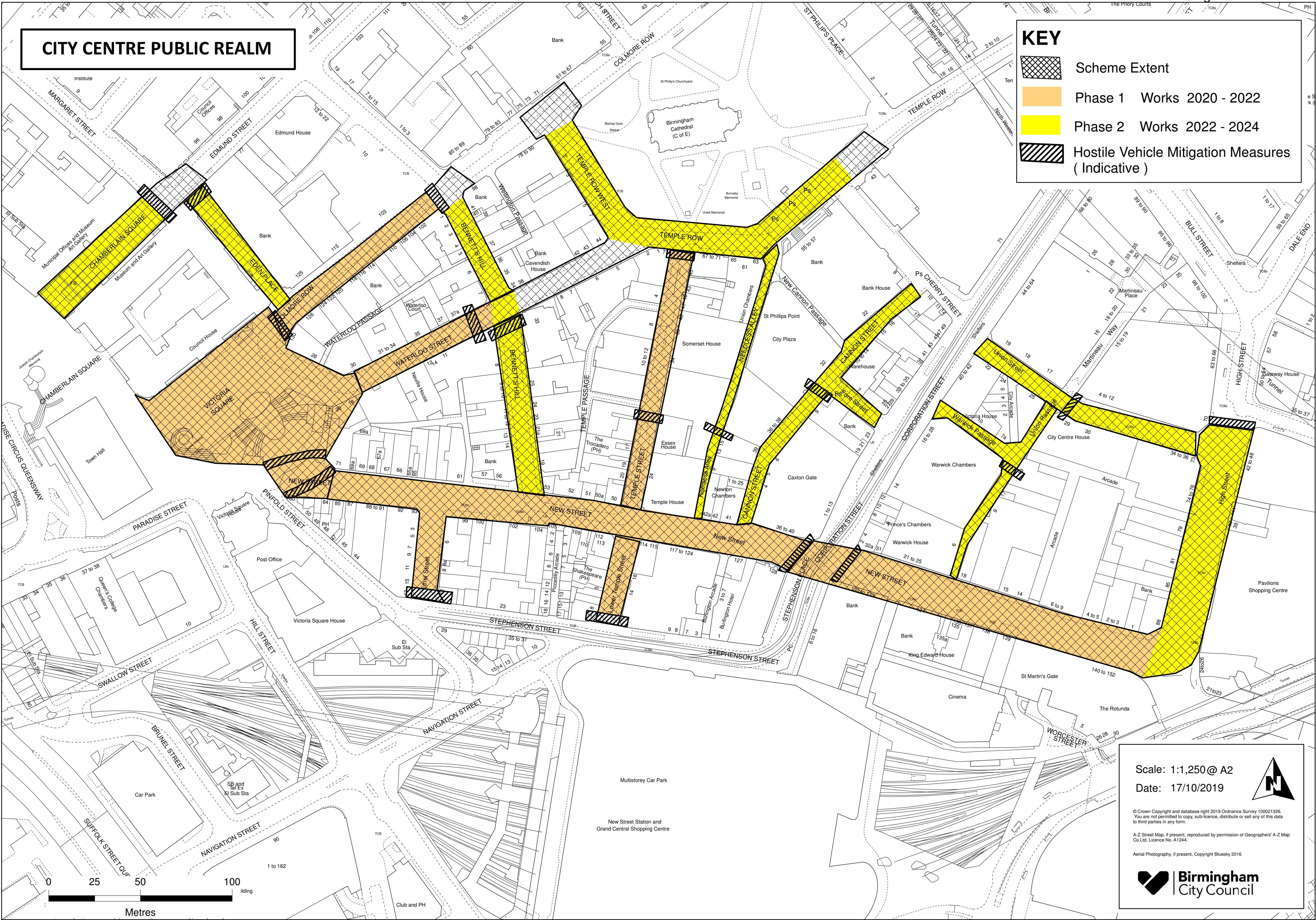


# CITY CENTRE PUBLIC REALM

## KEY

-  Scheme Extent
-  Phase 1 Works 2020 - 2022
-  Phase 2 Works 2022 - 2024
-  Hostile Vehicle Mitigation Measures (Indicative)



Scale: 1:1,250@ A2

Date: 17/10/2019

© Crown Copyright and database right 2019 Ordnance Survey 100021326.  
You are not permitted to copy, sub-licence, distribute or sell any of this data to third parties in any form.

A-Z Street Map, if present, reproduced by permission of Geographers' A-Z Map Co.Ltd. Licence No. A1244.

Aerial Photography, if present, Copyright Bluesky 2016

