

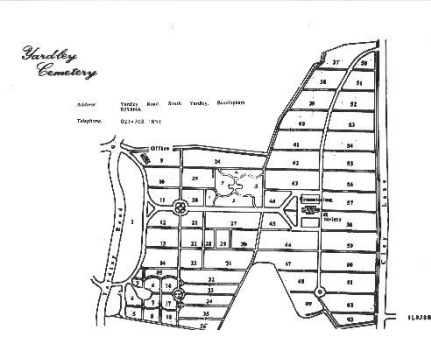


Appendix 1 - Fact file for Yardley Cemetery and Crematorium

| | |
|--|---|
| <p>Site name, address and e-mail/tel.No.</p> | <div data-bbox="405 226 689 524">  </div> <div data-bbox="710 226 1228 264"> <p>Yardley Cemetery & Crematorium</p> </div> <div data-bbox="710 331 917 524"> <p>Yardley Road South Yardley Birmingham B25 8NA</p> </div> <div data-bbox="405 593 622 627"> <p>0121 675 8825</p> </div> <div data-bbox="405 701 1042 739"> <p>yardleycem&crem@birmingham.gov.uk</p> </div> |
| <p>Website address</p> | <p>https://www.birmingham.gov.uk/directory_record/462/yardley_cemetery_and_crematorium</p> |
| <p>Location – ordinance survey reference or GPS reference</p> | <div data-bbox="405 810 837 1120">  </div> <div data-bbox="858 810 1284 952"> <p>Yardley Road, Birmingham</p> <p>OS grid reference SP127844</p> </div> |
| <p>Operating hours/days</p> | <p>Monday to Wednesday – 3:30pm to 7:30pm</p> <p>Thursday to Friday - 8:30am to 7:30pm</p> <p>Saturday and Sunday 10am to 5pm</p> |
| <p>Council Ward</p> | <p>Yardley Birmingham City Council</p> |
| <p>Date opened/closed (if applicable)</p> <p>Area</p> <p>Capacity used (100% if closed)</p> <p>Are Cremated remains plots available?</p> | <div data-bbox="405 1344 837 1680">  </div> <div data-bbox="882 1332 1457 1512"> <p>Opened in 1883, Yardley cemetery covers around 64 acres. The Council developed one of its chapels and turned it into the crematorium, which opened in 1952.</p> </div> <div data-bbox="882 1556 1468 1691"> <p>100% Capacity. Yardley cemetery has no land for new full graves. Full interments, burials or scattering of cremated remains continue to take place in private family graves.</p> </div> <div data-bbox="405 1736 1431 1803"> <p>Graves for cremated remains are still available to purchase for the burial of up to two sets of remains.</p> </div> |

| | |
|--|---|
| Description/history (if listed etc. add in information from Heritage England listing | <p>Yardley Cemetery – opened in 1883 with 8 acres. On the extension of Birmingham’s boundaries in 1911 and then the extension in 1921 the cemetery is now around 64 acres of burial land.</p> <p>Yardley Crematorium – Chapel built in 1936, 1952 the Crematorium was added onto the Chapel and opened for use.</p> <p>Book of remembrance room – opened in 1953</p> <p>Capital Improvement Programme in 1993-1994 – provision of toilets, a porte cochere, waiting room and a remembrance chapel.</p> <p>Chapel was reroofed and installed a curtained catafalque system as well as crematorium updates in 2004.</p> |
| Buildings and condition of assets | Main office, Cemetery Messroom and garage, Crematorium and Chapel – all in use. |
| Grounds maintenance frequency | Yearly from April to October, grass cutting and strimming. Garden of remembrance hedges. |