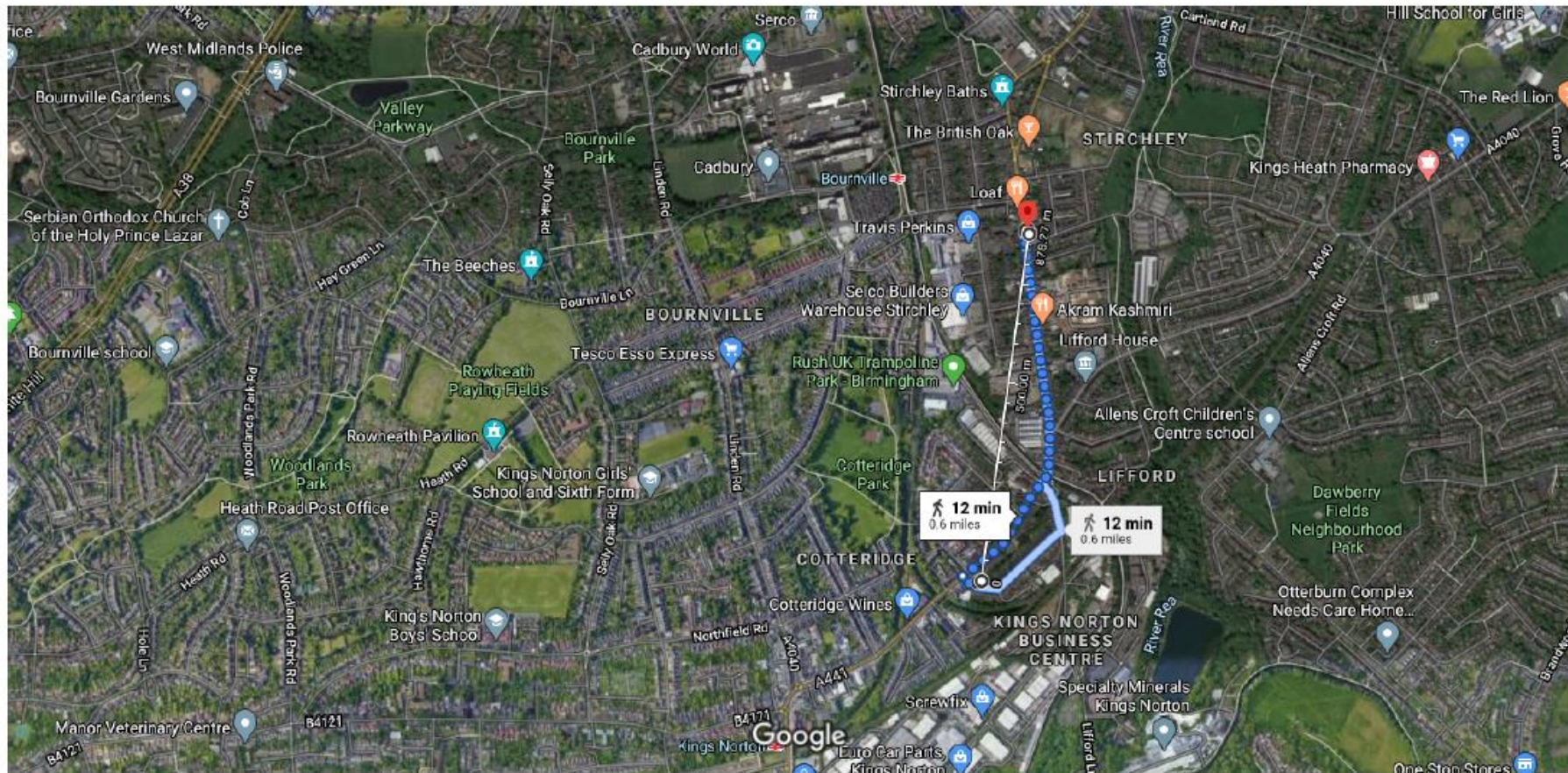


Imagery ©2020 Bluesky, Infoterra Ltd & Bluesky, The GeoInformation Group, Map data ©2020 10 m

Measure distance
Total distance: 48.77 m (160.00 ft)



Imagery ©2020 Bluesky, Getmapping plc, Infoterra Ltd & Bluesky, Maxar Technologies, The GeoInformation Group, Map data ©2020 200 m

Measure distance

Total distance: 878.27 m (2,881.46 ft)

Dave's Convenience and Stirchley Primary School

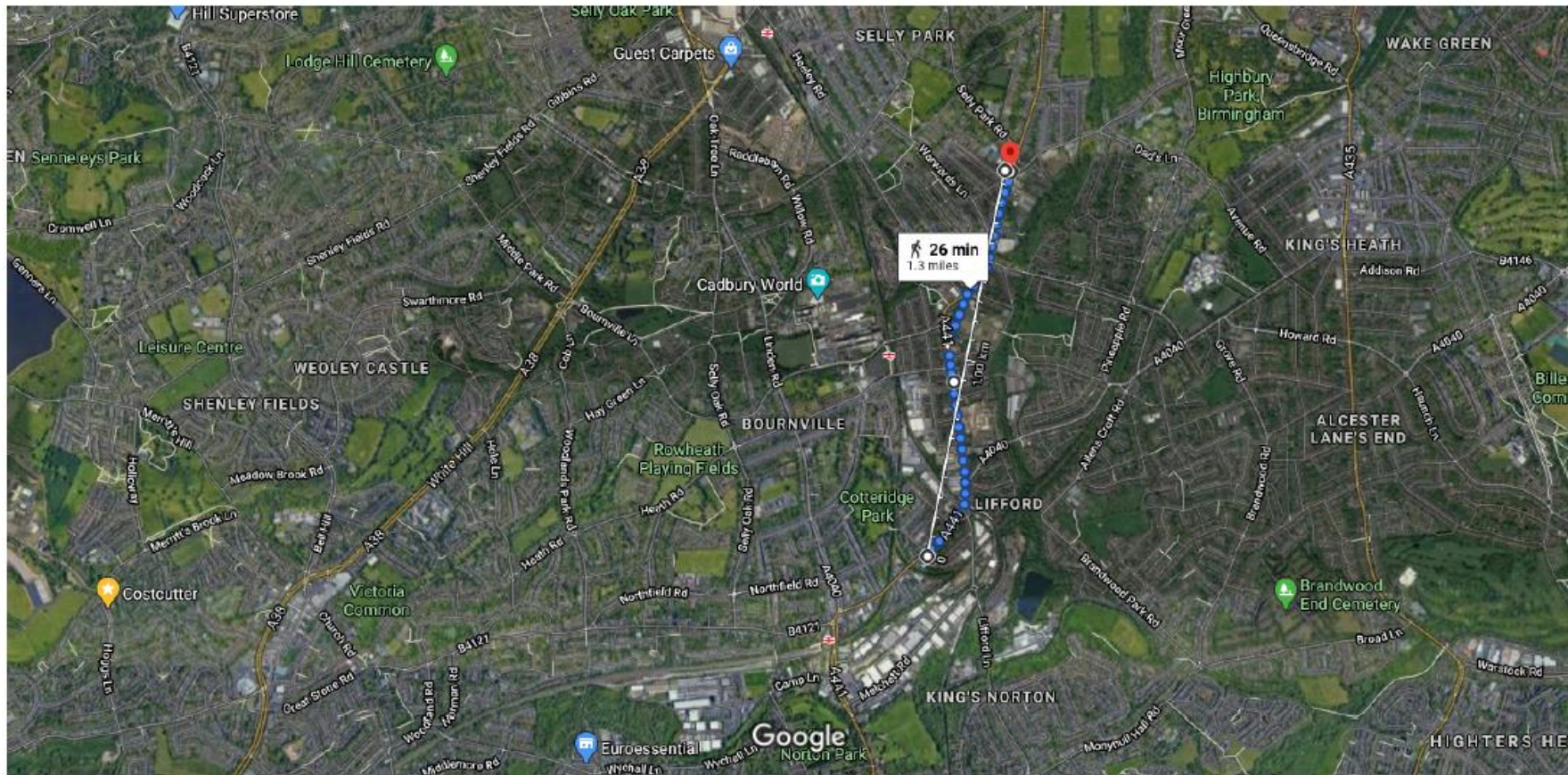


Dave’s view from Stirchley Primary School



Stirchley Primary School view from Dave's





Imagery ©2020 Bluesky, Getmapping plc, Infoterra Ltd & Bluesky, Landsat / Copernicus, Maxar Technologies, The GeoInformation Group, Map data ©2020 500 m



via Pershore Rd/A441

26 min

1.3 miles

Selly Acre News and Selly Park Girls School





Imagery ©2020 Bluesky, Getmapping plc, Infoterra Ltd & Bluesky, Maxar Technologies, The GeoInformation Group, Map data ©2020

20 m

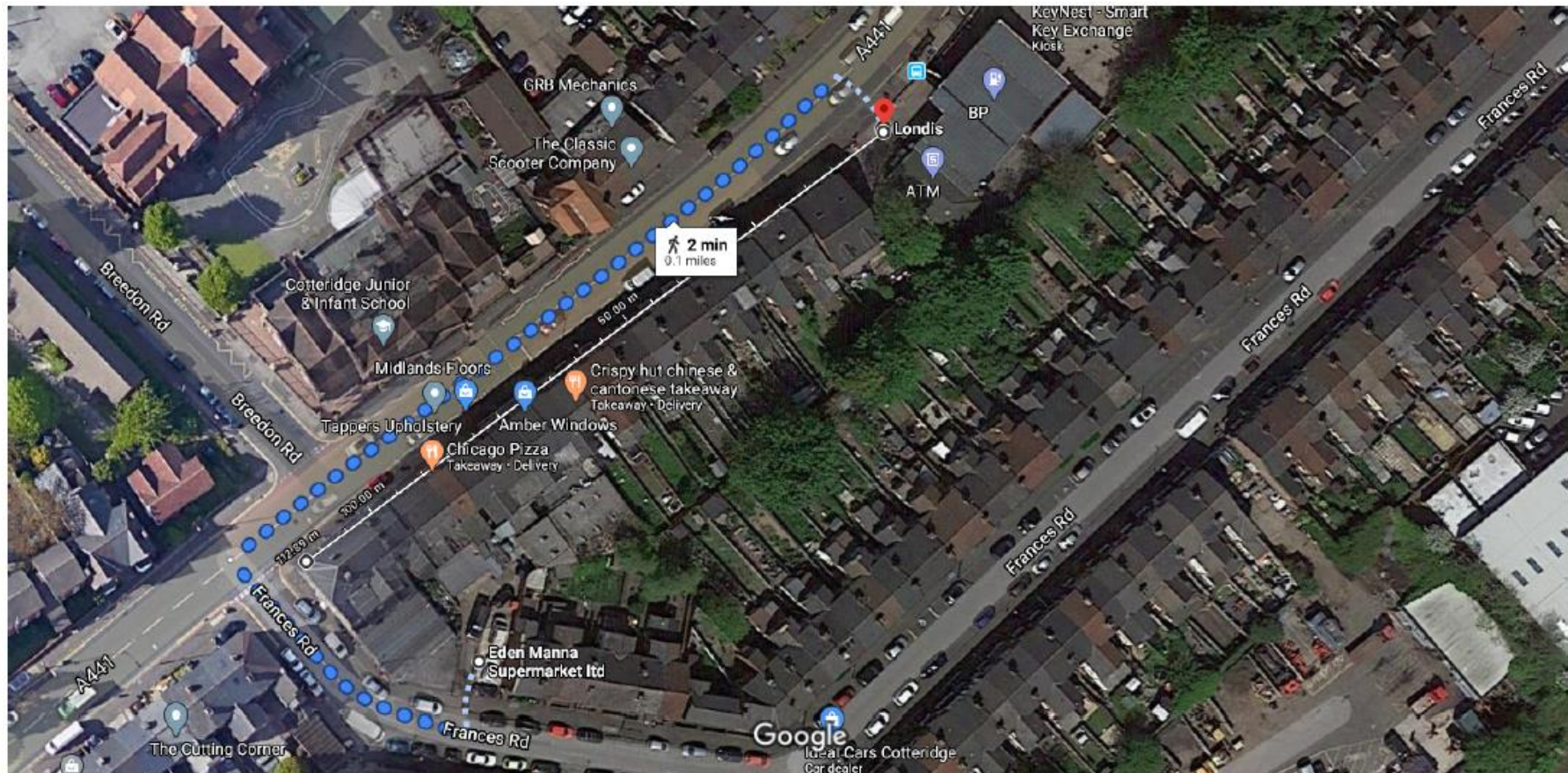
Measure distance

Total distance: 42.60 m (139.76 ft)



Measure distance

Total distance: 69.55 m (228.17 ft)



Imagery ©2020 Bluesky, Getmapping plc, Infoterra Ltd & Bluesky, Maxar Technologies, The GeoInformation Group, Map data ©2020

20 m

Measure distance

Total distance: 112.89 m (370.36 ft)