



Key:




Land owned by Housing



Land owned by Transportation  
All rights reserved.  
Copyright, City Council  
100021326.



Land owned by Economic Development



Land owned by Education



Area to be dedicated as HMPE



Existing Highways boundary



ANNE SHAW  
ASSISTANT DIRECTOR  
TRANSPORTATION AND CONNECTIVITY  
1 LANCASTER CIRCUS  
BIRMINGHAM B4 7DQ

SCHEME  
SELLY OAK NEW ROAD  
PHASE 1B



Copyright, All rights reserved.  
City Council  
HIGHWAY DEDICATION  
FBC - Appendix E4

This map is based upon Ordnance Survey material with the permission of Ordnance Survey on behalf of the Controller of Her Majesty's Stationery Office Crown Copyright. Unauthorised reproduction infringes Crown copyright and may lead to prosecution or civil proceedings. BGS Licence No 100021326 Date 2018

| DATE           | REV.     | DESIGNER | PM       | REVISIONS | DRN PM   |
|----------------|----------|----------|----------|-----------|----------|
| DWPH           | 25/09/16 | YL       | 30/09/16 | YL        | 30/09/16 |
| DRAWING STATUS |          |          |          |           |          |
| GENERAL        |          |          |          |           |          |
| DWG. NO        |          |          |          |           |          |

CA-02722\_S1\_004

SCALE  
NTS

REVISION