











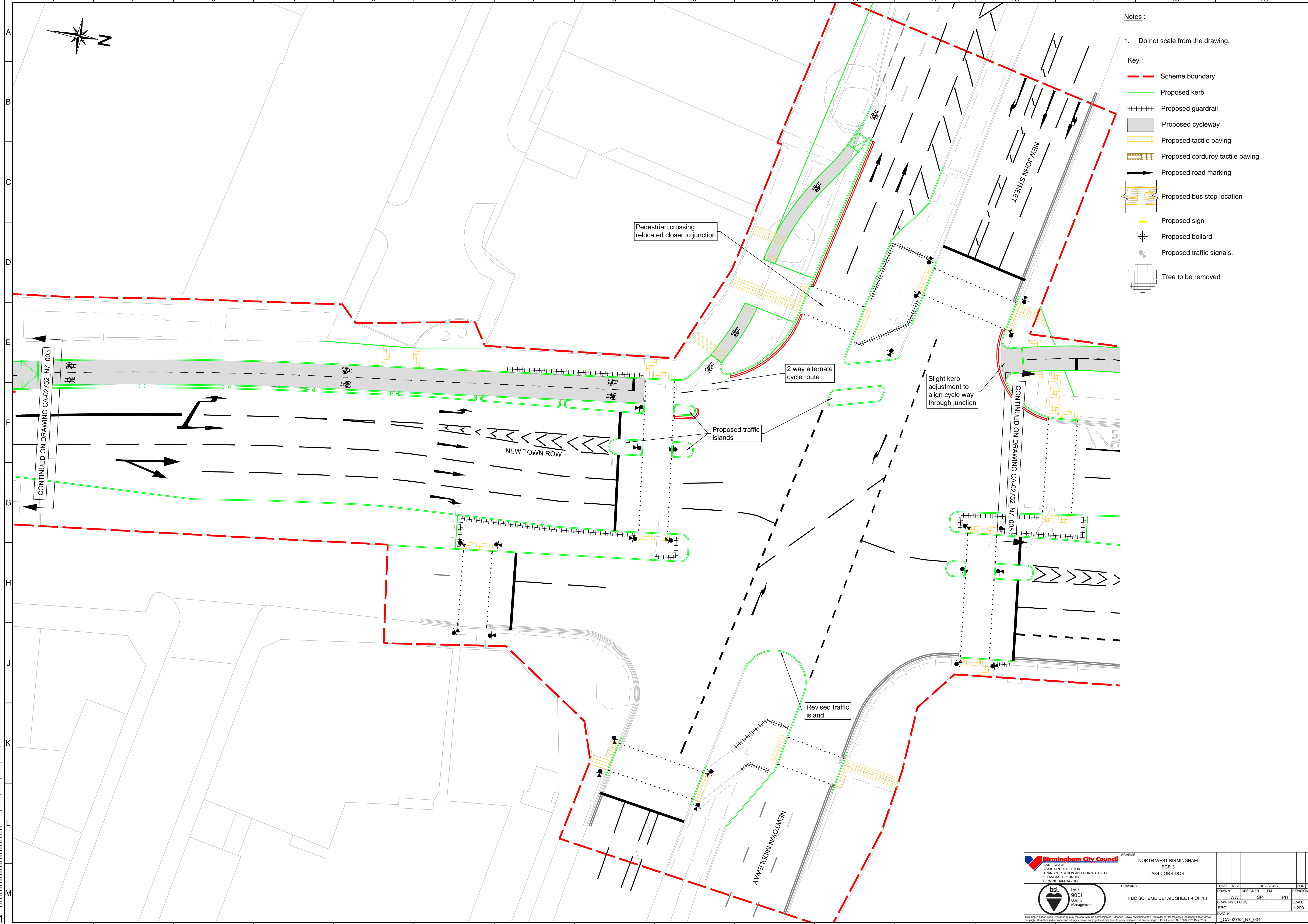


Notes :-

1. Do not scale from the drawing.

Key :

-  Scheme boundary
-  Proposed kerb
-  Proposed guardrail
-  Proposed cycleway
-  Proposed tactile paving
-  Proposed corduroy tactile paving
-  Proposed road marking
-  Proposed bus stop location
-  Proposed sign
-  Proposed bollard
-  Proposed traffic signals.
-  Tree to be removed



CONTINUED ON DRAWING CA-02752_N7_003

CONTINUED ON DRAWING CA-02752_N7_005

Birmingham City Council
 ANNE SHAW
 ASSISTANT DIRECTOR
 TRANSPORTATION AND CONNECTIVITY
 1 LANCASTER CIRCUS
 BIRMINGHAM B4 7DG

bsi ISO 9001
 Quality Management

SCHEME		NORTH WEST BIRMINGHAM	
DRAWING		BCR 3	
DRAWING STATUS		A34 CORRIDOR	
DATE	REV.	DESIGNER	REVISIONS
		WW	SP
DWG. No.	SCALE	PH	DRN/PM
T CA-02752_N7_004	1:200		

FILE PATH: X:\Commissioning\CA-02752_BCR3\04 North West Birmingham\Drawings\Working\Drawings\CA-02752_N7_004 Rev. FBC Sheet 4 of 13.dwg