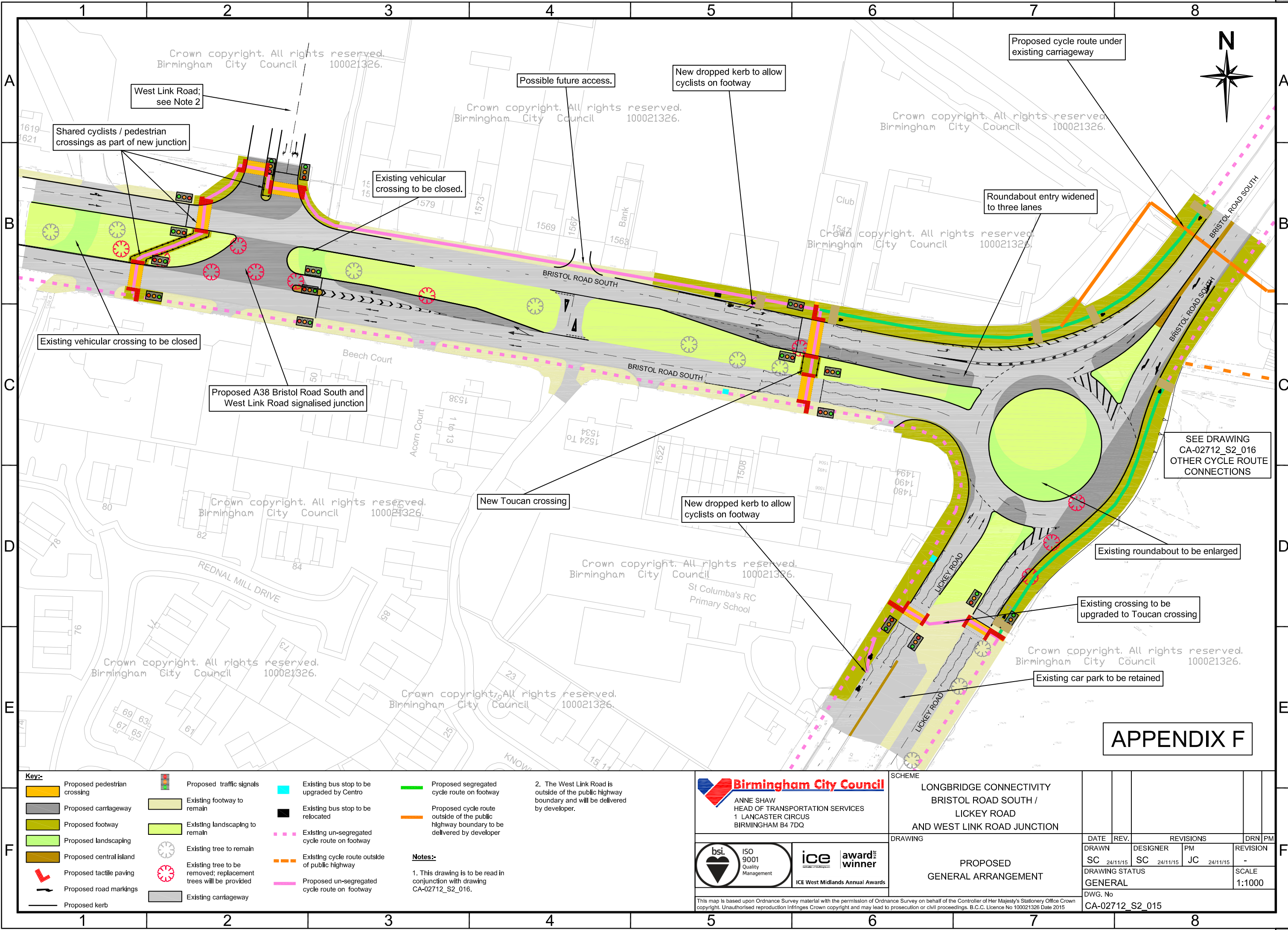


FILE PATH: X:\ACAD\Digital\Commissions\CA-02712 Longbridge Connectivity\02 A38 Roundabout & K Gale03 Approved Drawings\G_CA-02712_S2_015 Rev-Proposed GA_102.dwg

A3



Key:-

- Proposed pedestrian crossing
- Proposed carriageway
- Proposed footway
- Proposed landscaping
- Proposed central island
- Proposed tactile paving
- Proposed road markings
- Proposed kerb

- Proposed traffic signals
- Existing footway to remain
- Existing landscaping to remain
- Existing tree to remain
- Existing tree to be removed; replacement trees will be provided
- Existing carriageway

- Existing bus stop to be upgraded by Centro
- Existing bus stop to be relocated
- Existing un-segregated cycle route on footway
- Existing cycle route outside of public highway
- Proposed un-segregated cycle route on footway

- Proposed segregated cycle route on footway
- Proposed cycle route outside of the public highway boundary to be delivered by developer

Notes:-

1. This drawing is to be read in conjunction with drawing CA-02712_S2_016.

2. The West Link Road is outside of the public highway boundary and will be delivered by developer.

Birmingham City Council
ANNE SHAW
HEAD OF TRANSPORTATION SERVICES
1 LANCASTER CIRCUS
BIRMINGHAM B4 7DQ

ICE **award winner**
ICE West Midlands Annual Awards

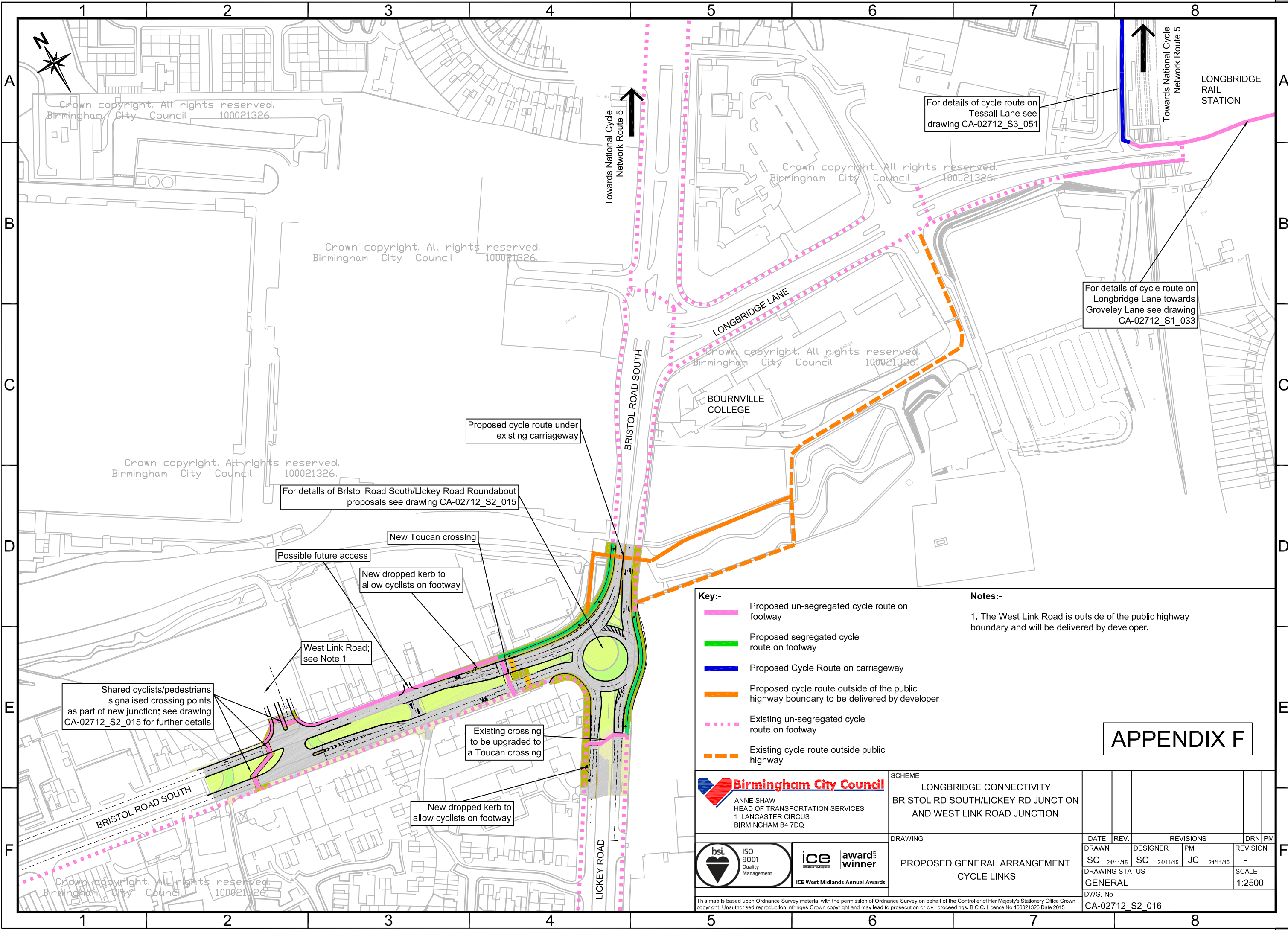
SCHEME
LONGBRIDGE CONNECTIVITY
BRISTOL ROAD SOUTH /
LICKEY ROAD
AND WEST LINK ROAD JUNCTION

DRAWING
PROPOSED
GENERAL ARRANGEMENT

DATE	REV.	REVISIONS		DRN	PM
DRAWN	SC	24/11/15	DESIGNER	SC	24/11/15
SC	24/11/15	PM	JC	24/11/15	-
DRAWING STATUS					REVISION
GENERAL					SCALE
DWG. No					1:1000
CA-02712_S2_015					

APPENDIX F

FILE PATH - X:\ACAD\dwg\councils\CA-02712 Longbridge Connectivity\02 A38 Roundabout & K Gate\03. Approved Drawings\G_CA-02712_S2_016 Rev-Proposed GA 2of2.dwg



- Key:-**
- Proposed un-segregated cycle route on footway
 - Proposed segregated cycle route on footway
 - Proposed Cycle Route on carriageway
 - Proposed cycle route outside of the public highway boundary to be delivered by developer
 - Existing un-segregated cycle route on footway
 - Existing cycle route outside public highway

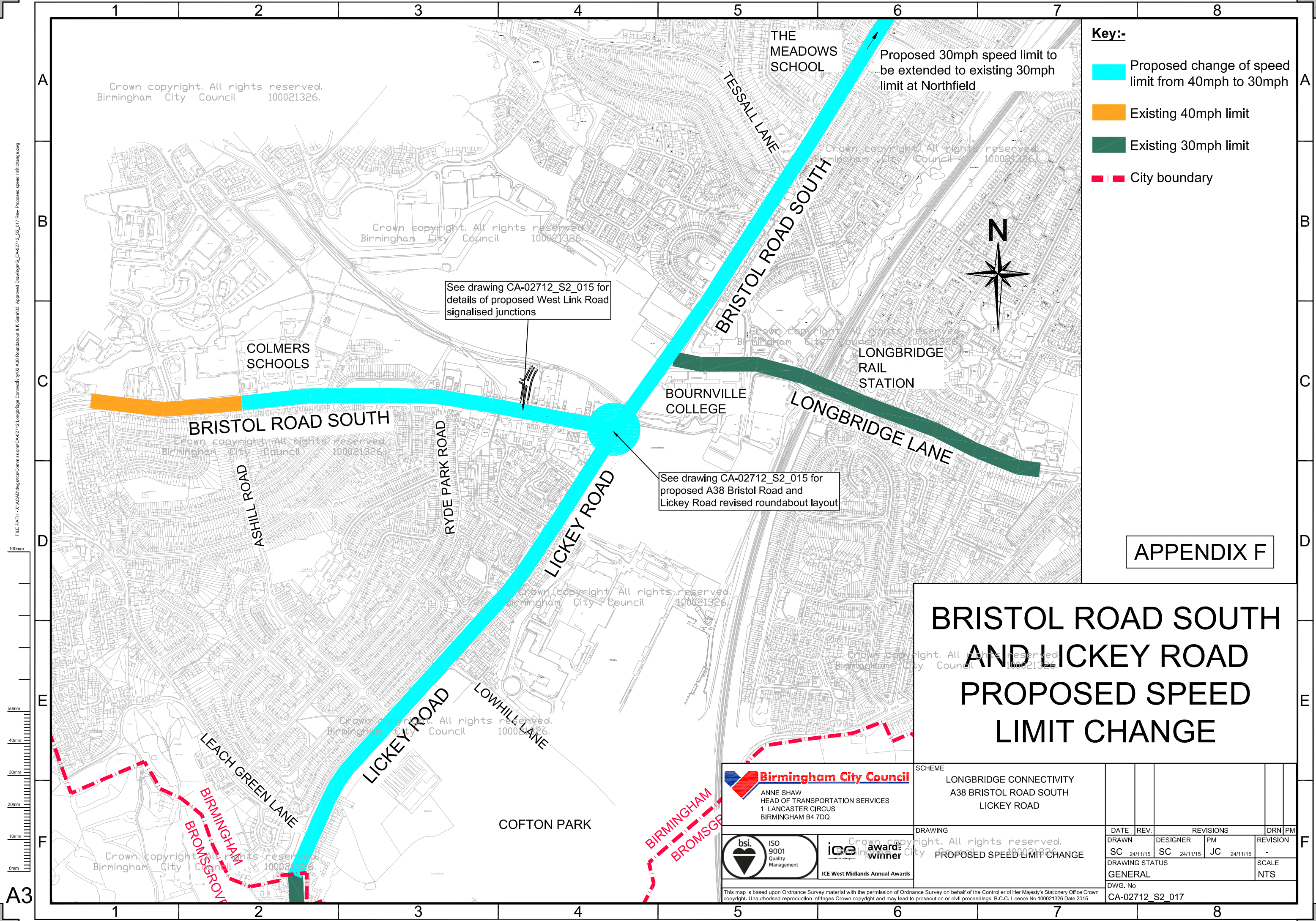
Notes:-

1. The West Link Road is outside of the public highway boundary and will be delivered by developer.

APPENDIX F




Birmingham City Council ANNE SHAW HEAD OF TRANSPORTATION SERVICES 1 LANCASTER CIRCUS BIRMINGHAM B4 7DQ		SCHEME LONGBRIDGE CONNECTIVITY BRISTOL RD SOUTH/LICKEY RD JUNCTION AND WEST LINK ROAD JUNCTION					
 ICE West Midlands Annual Awards		DRAWING PROPOSED GENERAL ARRANGEMENT CYCLE LINKS		DATE DRAWN SC 24/11/15	REV. DESIGNER SC 24/11/15	REVISIONS PM JC 24/11/15	DRN REVISION -
This map is based upon Ordnance Survey material with the permission of Ordnance Survey on behalf of the Controller of Her Majesty's Stationery Office Crown copyright. Unauthorised reproduction infringes Crown copyright and may lead to prosecution or civil proceedings. B.C.C. Licence No 100021326 Date 2015				DWG. No CA-02712_S2_016		SCALE 1:2500	

FILE PATH: X:\ACAD\DigitalCommissions\CA-02712 Longbridge Connectivity\02 A38 Roundabout & K Gate\03 Approved Drawings\G_CA-02712_S2_017 Rev- Proposed speed limit change.dwg

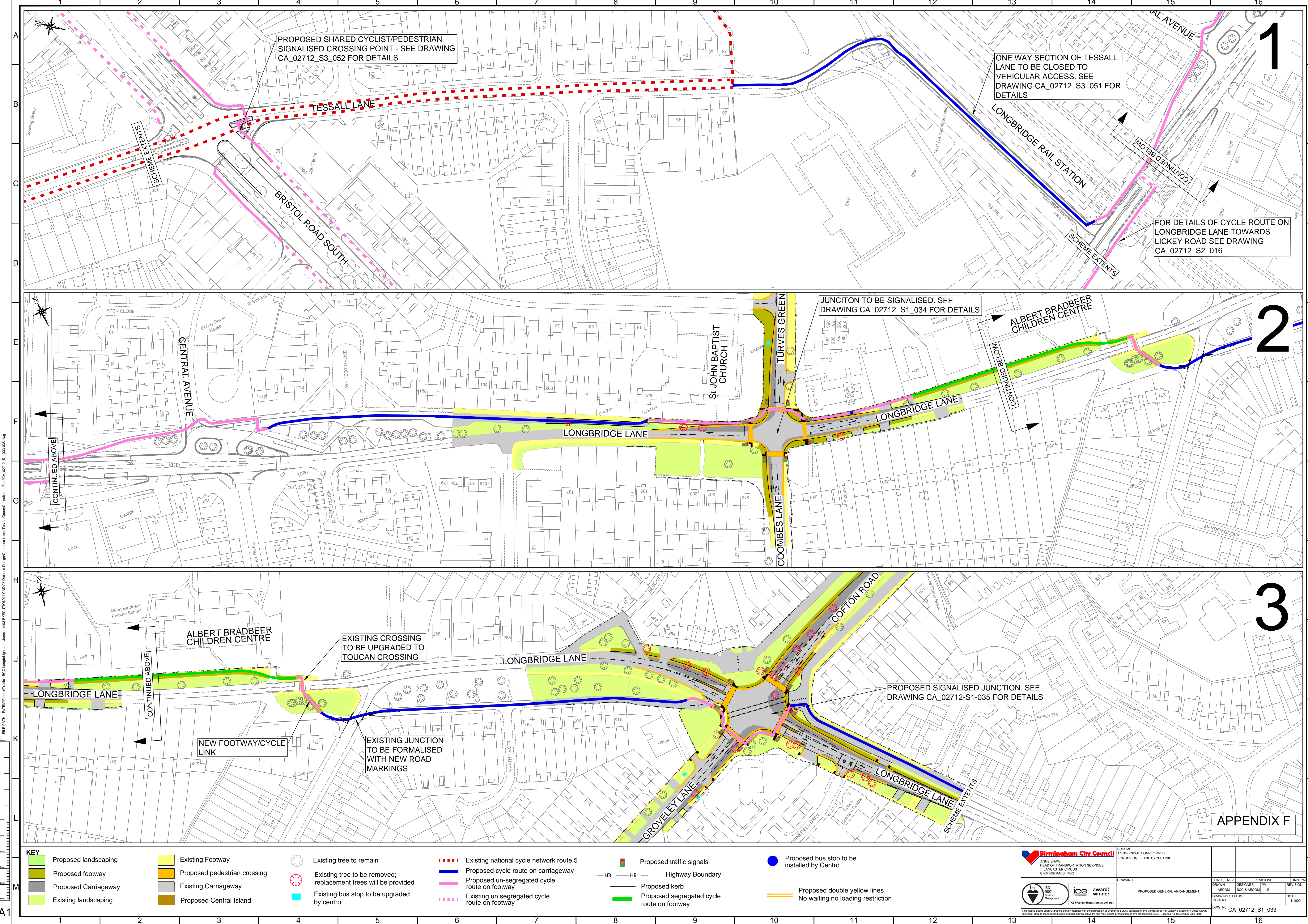


APPENDIX F

BRISTOL ROAD SOUTH AND LICKEY ROAD PROPOSED SPEED LIMIT CHANGE

 Birmingham City Council ANNE SHAW HEAD OF TRANSPORTATION SERVICES 1 LANCASTER CIRCUS BIRMINGHAM B4 7DQ		SCHEME LONGBRIDGE CONNECTIVITY A38 BRISTOL ROAD SOUTH LICKEY ROAD							
  ICE West Midlands Annual Awards		DRAWING		DATE	REV.	REVISIONS		DRN	PM
		PROPOSED SPEED LIMIT CHANGE		DRAWN SC 24/11/15	DESIGNER SC 24/11/15	PM JC 24/11/15	REVISION -		
				DRAWING STATUS GENERAL		SCALE NTS			
This map is based upon Ordnance Survey material with the permission of Ordnance Survey on behalf of the Controller of Her Majesty's Stationery Office Crown copyright. Unauthorised reproduction infringes Crown copyright and may lead to prosecution or civil proceedings. B.C.C. Licence No 100021326 Date 2015				DWG. No		CA-02712_S2_017			

This map is based upon Ordnance Survey material with the permission of Ordnance Survey on behalf of the Controller of Her Majesty's Stationery Office Crown copyright. Unauthorised reproduction infringes Crown copyright and may lead to prosecution or civil proceedings. B.C.C. Licence No 100021326 Date 2015



FILE PATH - C:\TEMP\ProjectTraffic - BCC Longbridge Lane Junctions K3 EXECUTION K4 CAD03 Detailed Design\Combes Lane_Turner Green\Consultation Plan\CA_02712_S1_030305.dwg

A1

M

- Proposed landscaping

Proposed footway

Proposed Carriageway

Existing landscaping

Existing Footway

Proposed pedestrian crossing

Existing Carriageway

Proposed Central Island

Existing tree to remain

Existing tree to be removed; replacement trees will be provided

Existing bus stop to be upgraded by centro

Existing national cycle network route 5

Proposed cycle route on carriageway

Proposed un-segregated cycle route on footway

Existing un segregated cycle route on footway

Proposed traffic signals

Highway Boundary

Proposed kerb

Proposed segregated cycle route on footway

Proposed bus stop to be installed by Centro

Proposed double yellow lines
No waiting no loading restriction
- Birmingham City Council**
ANNE SHAW
HEAD OF TRANSPORTATION SERVICES
1 LANCASTER CIRCUS
BIRMINGHAM B4 7DQ

SCHEME
LONGBRIDGE CONNECTIVITY
LONGBRIDGE LANE CYCLE LINK

DRAWING
PROPOSED GENERAL ARRANGEMENT

DATE	REV.	DESIGNER	REVISIONS	DRN	PM
		ARCOM	1		
		ICD & ARCOM	LB		
DRAWING STATUS GENERAL				SCALE 1:1000	
DWG. No. CA_02712_S1_033					

This map is based upon Ordnance Survey material with the permission of Ordnance Survey on behalf of the Controller of Her Majesty's Stationery Office Crown Copyright. Unauthorised reproduction infringes Crown copyright and may lead to prosecution or civil proceedings. B.C.C. Licence No.100021326 Date 2015

LONGBRIDGE LANE/COOMBS LANE
 TURVES GREEN JUNCTION
 PROPOSED GENERAL ARRANGEMENT
 CA_02712_S1_034



KEY

Proposed landscaping

Existing Footway

Existing landscaping

Existing tree to remain

Existing tree to be removed; replacement trees will be provided

Proposed footway

Proposed pedestrian crossing

Proposed Carriageway

Existing Carriageway

Existing bus stop to be upgraded by centro

Proposed traffic signals

Proposed un-segregated cycle route on footway

Proposed segregated cycle route on footway

Proposed cycle route on carriageway

Proposed kerb

Proposed bus stop to be installed by Centro

Highway Boundary

Proposed double yellow lines

No waiting no loading restriction

Birmingham City Council
 ANNE SHAW
 HEAD OF TRANSPORTATION SERVICES
 1 LANCASTER CIRCUS
 BIRMINGHAM B4 7DQ

SCHEME
 LONGBRIDGE CONNECTIVITY
 LONGBRIDGE LANE/TURVES GREEN/COOMBS LANE
 JUNCTION

DRAWING
 PROPOSED GENERAL ARRANGEMENT

DATE
 15/01/2024

REV.
 1

DESIGNER
 BCC & AECOM

PM
 LB

REVISIONS

DRAWING STATUS
 GENERAL

SCALE
 1:500

DWG. No.
 CA_02712_S1_034

1 2 3 4 5 6 7 8 9 10 11 12 13 14 15 16

A
B
C
D
E
F
G
H
J
K
L
M

LONGBRIDGE LANE/ GROVELEY LANE
COFTON ROAD JUNCTION
PROPOSED GENERAL ARRANGEMENT
CA_02712_S1-035

EXISTING BOLLARDS TO BE
RETAINED

PEDESTRIAN CONTROLLED
CROSSINGS WITHIN THE
SIGNALISED JUNCTION

PROPOSED NO WAITING
AND NO LOADING AT
ANY TIME

PROPOSED NO WAITING AND
NO LOADING AT ANY TIME

ACCESS TO BE CLOSED

PEDESTRIAN CONTROLLED CROSSINGS
WITHIN THE SIGNALISED JUNCTION

PROPOSED BOLLARDS

PROPOSED SIGNALISED JUNCTION. SEE
DRAWING CA_02712-S1-035 FOR DETAILS

APPROXIMATE LOCATION OF
1m HIGH RETAINING WALL

EXISTING ZEBRA CROSSING TO
REMAIN

ALTERNATIVE DIAGONAL
CROSSING TO BE
CONSIDERED AT
DETAILED DESIGN

SHARED PEDESTRIAN/CYCLISTS
CONTROLLED CROSSINGS
WITHIN THE SIGNALISED
JUNCTION

PROPOSED NO WAITING
AND NO LOADING AT
ANY TIME

PROPOSED NO WAITING
AND NO LOADING AT ANY
TIME

APPENDIX F

SEE ALSO DRAWING CA_02712_S1_033
FOR FURTHER DETAILS OF PROPOSED
CYCLE LINK ALONG LONGBRIDGE LANE

KEY

- Proposed landscaping
- Proposed footway
- Proposed Carriageway
- Existing landscaping

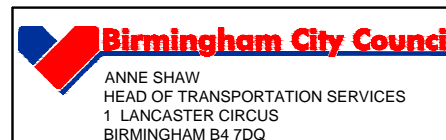
- Existing Footway
- Proposed pedestrian crossing
- Existing Carriageway
- Proposed Central Island

- Existing tree to remain
- Existing tree to be removed; replacement trees will be provided
- Existing bus stop to be upgraded by centro

- Existing national cycle network route 5
- Proposed cycle route on carriageway
- Proposed un-segregated cycle route on footway
- Existing un segregated cycle route on footway

- Proposed traffic signals
- Highway Boundary
- Proposed kerb
- Proposed segregated cycle route on footway

- Proposed bus stop to be installed by Centro
- Proposed double yellow lines
No waiting no loading restriction



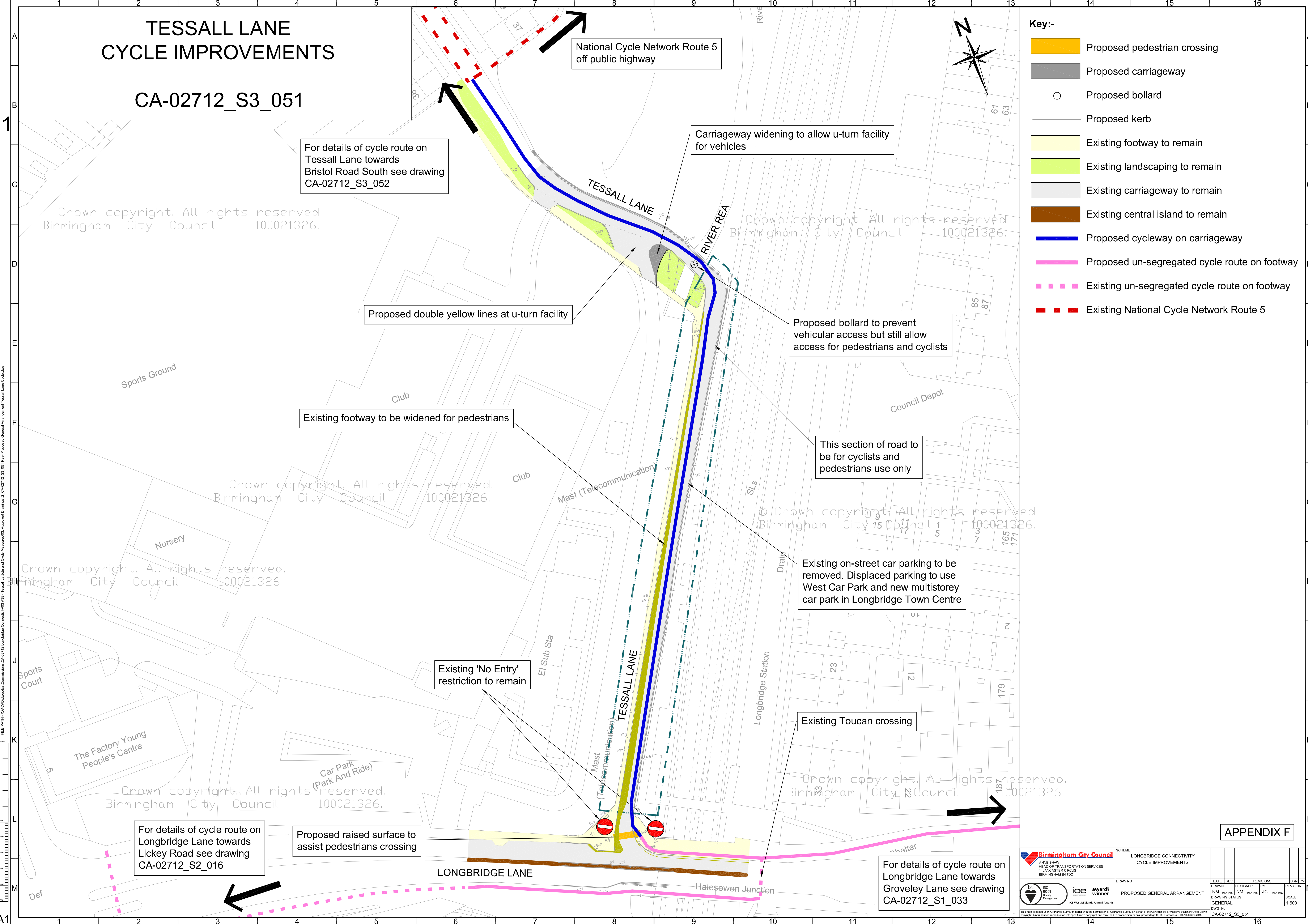
ANNE SHAW
HEAD OF TRANSPORTATION SERVICES
1 LANCASTER CIRCUS
BIRMINGHAM B4 7DQ

SCHEME
LONGBRIDGE CONNECTIVITY
LONGBRIDGE LANE/COFTON ROAD/GROVELEY LANE
JUNCTION

DRAWING
PROPOSED GENERAL ARRANGEMENT

DATE	REV.	DESIGNER	PM	REVISION	DRN	PM
		BCC & AECOM	LB			
DRAWING STATUS						SCALE
GENERAL						1:500
DWG. No						CA_02712_S1_035

This map is based upon Ordnance Survey material with the permission of Ordnance Survey on behalf of the Controller of Her Majesty's Stationary Office Crown Copyright. Unauthorised reproduction infringes Crown copyright and may lead to prosecution or civil proceedings. B.C.C. Licence No 100011208 Date 2015



TESSALL LANE CYCLE IMPROVEMENTS

CA-02712_S3_051

For details of cycle route on
Tessall Lane towards
Bristol Road South see drawing
CA-02712_S3_052

National Cycle Network Route 5
off public highway

Carriageway widening to allow u-turn facility
for vehicles

Proposed double yellow lines at u-turn facility

Proposed bollard to prevent
vehicular access but still allow
access for pedestrians and cyclists

Existing footway to be widened for pedestrians

This section of road to
be for cyclists and
pedestrians use only

Existing on-street car parking to be
removed. Displaced parking to use
West Car Park and new multistorey
car park in Longbridge Town Centre

Existing 'No Entry'
restriction to remain

Existing Toucan crossing





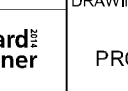

For details of cycle route on
Longbridge Lane towards
Lickey Road see drawing
CA-02712_S2_016

Proposed raised surface to
assist pedestrians crossing

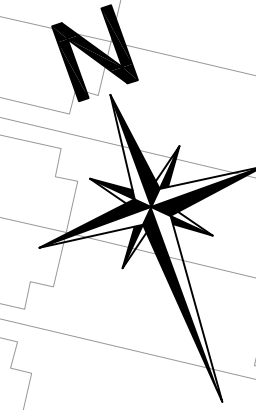
For details of cycle route on
Longbridge Lane towards
Groveley Lane see drawing
CA-02712_S1_033

- Key:-**
- Proposed pedestrian crossing
 - Proposed carriageway
 - Proposed bollard
 - Proposed kerb
 - Existing footway to remain
 - Existing landscaping to remain
 - Existing carriageway to remain
 - Existing central island to remain
 - Proposed cycleway on carriageway
 - Proposed un-segregated cycle route on footway
 - Existing un-segregated cycle route on footway
 - Existing National Cycle Network Route 5

APPENDIX F

 Birmingham City Council ANNE SHAW HEAD OF TRANSPORTATION SERVICES 1 LANCASTER CIRCUS BIRMINGHAM B4 7DQ		SCHEME LONGBRIDGE CONNECTIVITY CYCLE IMPROVEMENTS					
    		DRAWING PROPOSED GENERAL ARRANGEMENT		DATE NM 26/10/15	REV. NM 26/10/15	DESIGNER JC 26/10/15	REVISION -
DRAWING STATUS GENERAL		DWG. No CA-02712_S3_051		SCALE 1:500		DRN. PM	

CA-02712_S3_052



Dropped kerb required for
cyclists to re-enter carriageway

Proposed shared cyclist/pedestrian
signalised crossing point

Proposed No entry to Farren Road
from Bristol Road South except buses





















Proposed widening for a third lane





Proposed widening for a U-turn facility for Northbound traffic
--

Proposed double yellow lines at junction

Proposed double yellow lines at junction

Refer to drawing
CA-02712_S3_051
for further details of
Tessall Lane
cycle improvements

- ### Key:-
- | | |
|---|---|
|  | Proposed central island |
|  | Proposed pedestrian crossing |
|  | Proposed carriageway |
|  | Proposed landscaping |
|  | Proposed footway |
|  | Proposed tactile paving |
|  | Proposed road markings |
| | Proposed kerb |
|  | Proposed traffic signals |
|  | Proposed un-segregated cycle route on footway |
|  | Proposed double yellow lines |
|  | Existing National Cycle Network Route 5 |
|  | Existing un-segregated cycle route on footway |
|  | Existing footway to remain |
|  | Existing landscaping to remain |
|  | Existing carriageway to remain |
|  | Existing central island to remain |
|  | Existing tree to remain |
|  | Tree to be removed; replacement tree to be provided |
|  | Existing bus stop to be upgraded by Centro |
|  | Existing road markings |

 Birmingham City Council ANNE BROWN HEAD OF TRANSPORT SERVICES LANGFORTH GROUP BIRMINGHAM B4 7DD	SCHEME LONGBRIDGE CONNECTIVITY A38 BRISTOL ROAD TESSALL LANE JUNCTION																										
 ISO 9001 Management	DRAWING PROPOSED GENERAL ARRANGEMENT	<table><tr><th>DATE</th><th>REVIEW</th><th>DESIGNER</th><th>REVISIONS</th><th>GRIN/FM</th></tr><tr><td>NM 24/11/16</td><td>NM</td><td>JC 24/11/16</td><td>JC 24/11/16</td><td>REVISION =</td></tr><tr><td colspan="4">DRAWING STATUS</td><td>SCALE</td></tr><tr><td colspan="4">GENERAL</td><td>1:500</td></tr><tr><td colspan="4">DWO, NO.</td><td></td></tr></table>	DATE	REVIEW	DESIGNER	REVISIONS	GRIN/FM	NM 24/11/16	NM	JC 24/11/16	JC 24/11/16	REVISION =	DRAWING STATUS				SCALE	GENERAL				1:500	DWO, NO.				
DATE	REVIEW	DESIGNER	REVISIONS	GRIN/FM																							
NM 24/11/16	NM	JC 24/11/16	JC 24/11/16	REVISION =																							
DRAWING STATUS				SCALE																							
GENERAL				1:500																							
DWO, NO.																											
 ICE World Wide Award ICB West Midlands Annual Awards																											

This logo is issued on licence. Its use without the permission of Engineering Services on behalf of the Controller of the Highway's Statutory Office is illegal.