

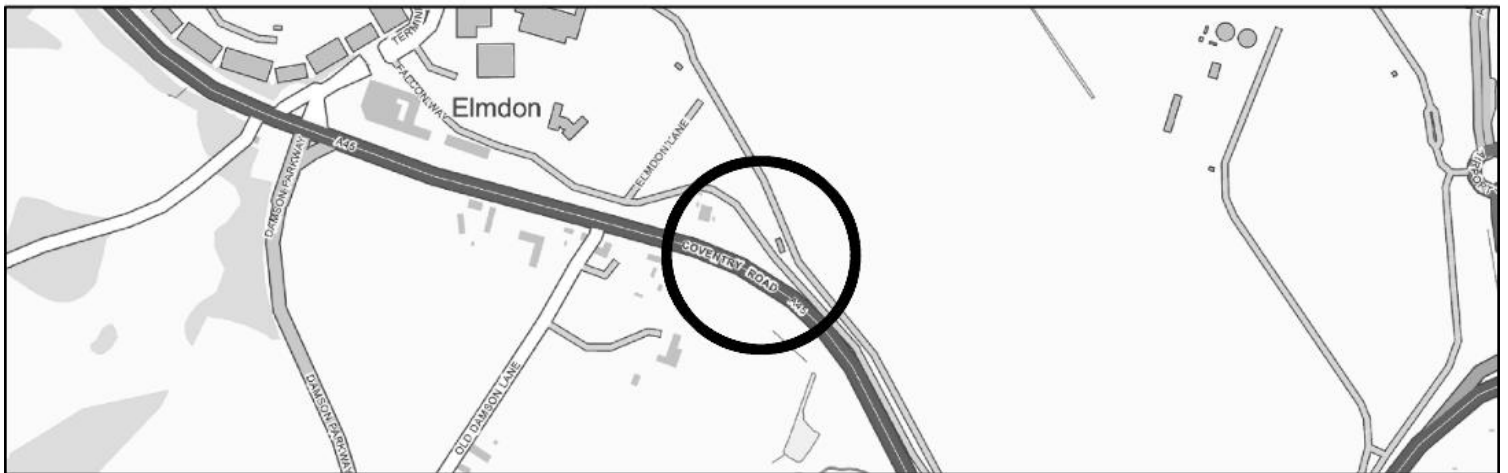
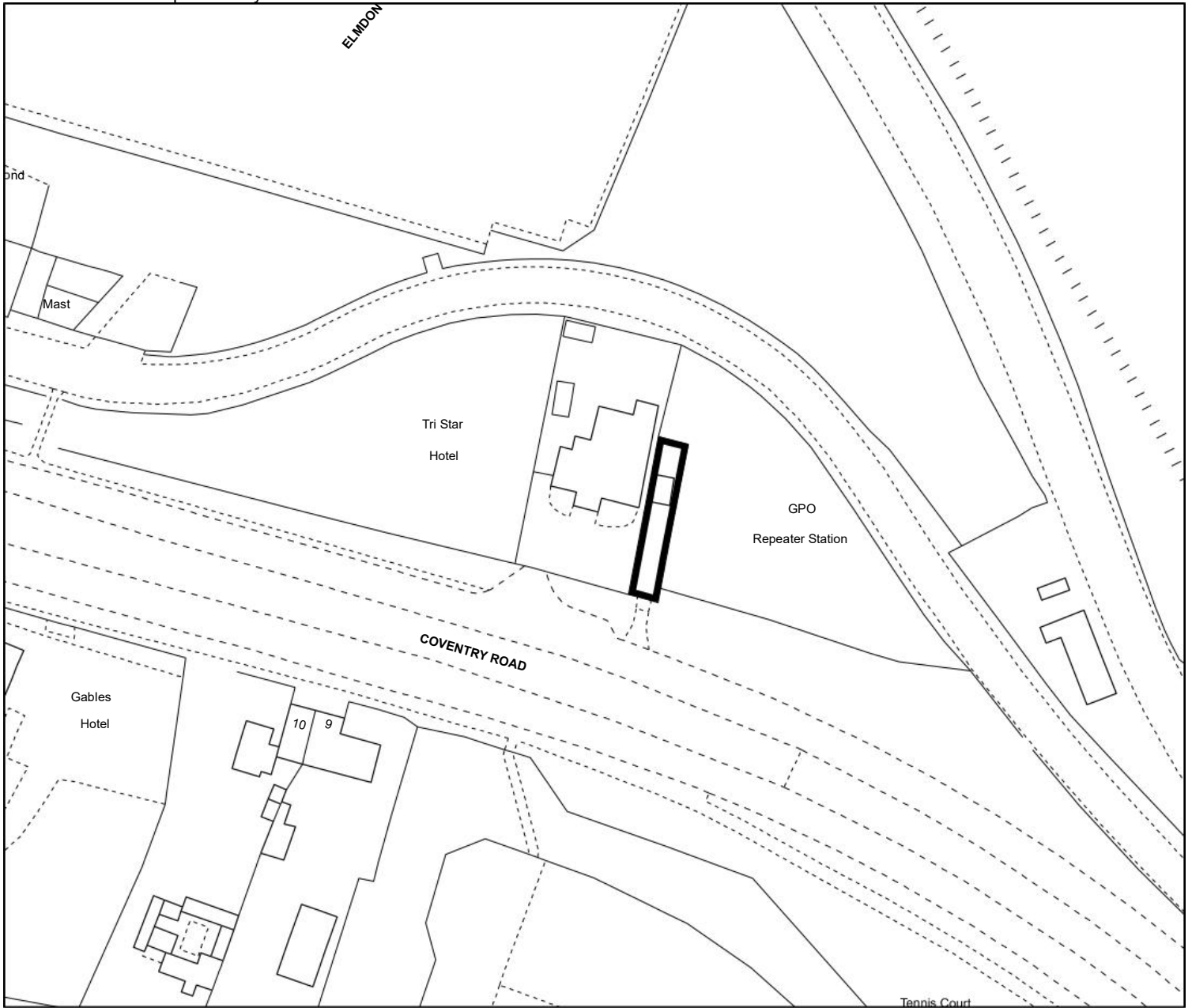




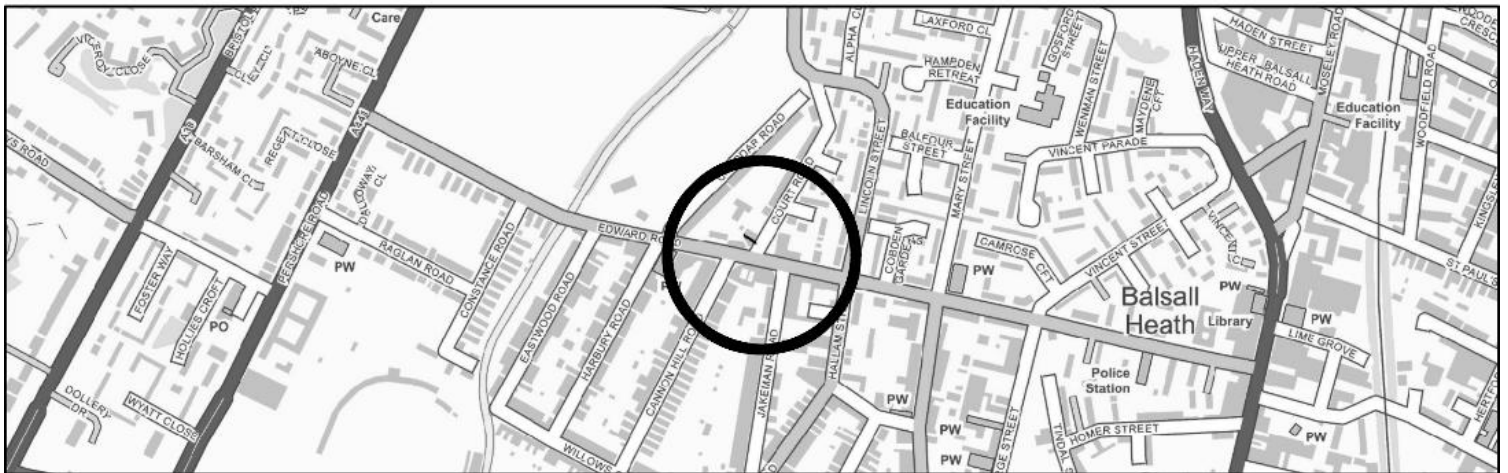
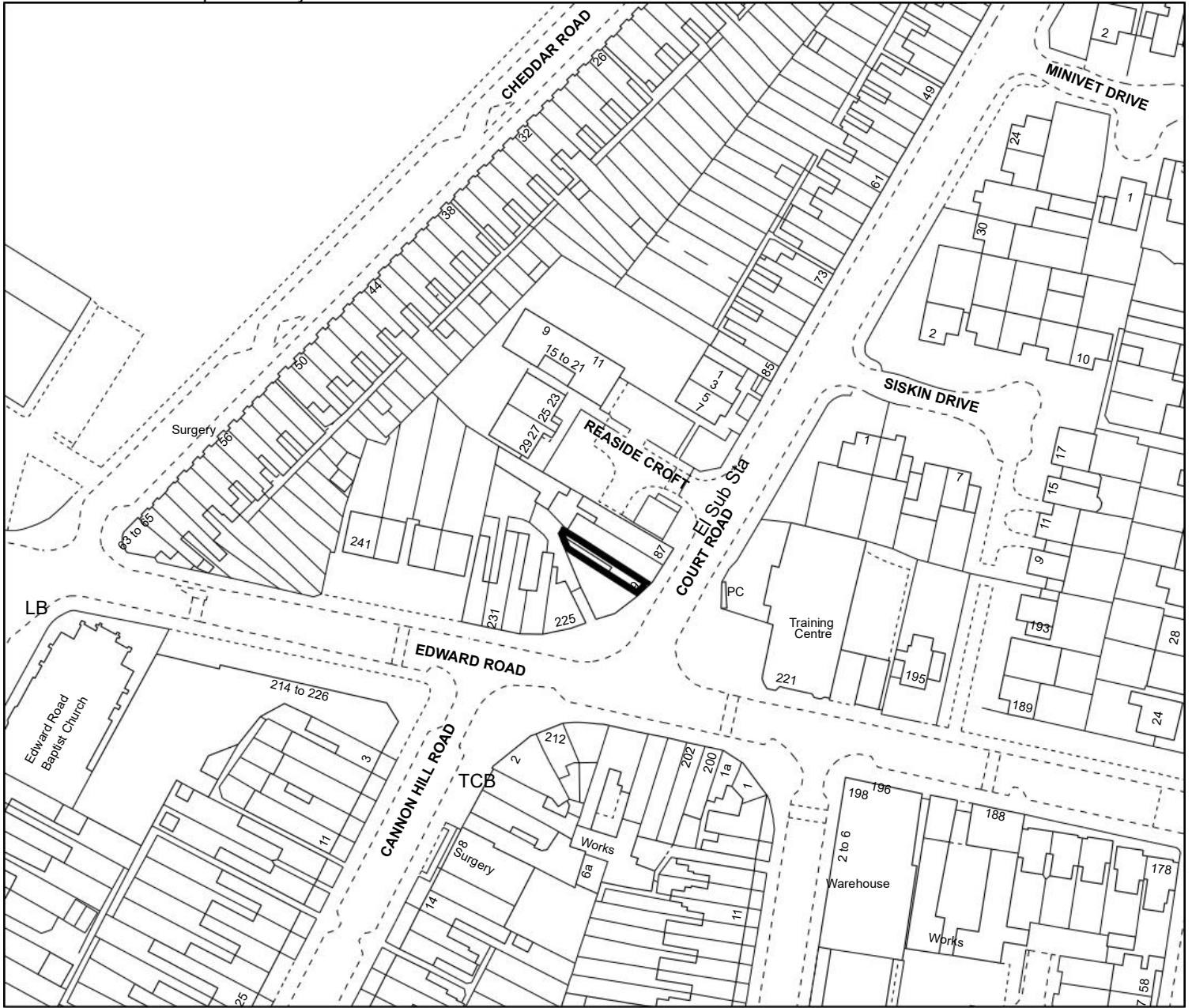
© Crown Copyright and database right 2024. Ordnance Survey AC0000819638.  
 You are not permitted to copy, sub-licence, distribute or sell any of this data to third parties in any form.

 <b>Birmingham</b> City Council	Kathryn James Assistant Director of Investment and Valuation Place, Prosperity & Sustainability Directorate 10 Woodcock Street Birmingham, B7 4BG				
	<b>92-94 Cato Street</b> <b>Nechells</b>		Scale (Main Map) 1:1,250 O.S.Ref SP0887NE	Drawn Bharat Patel	Date 13/02/2024





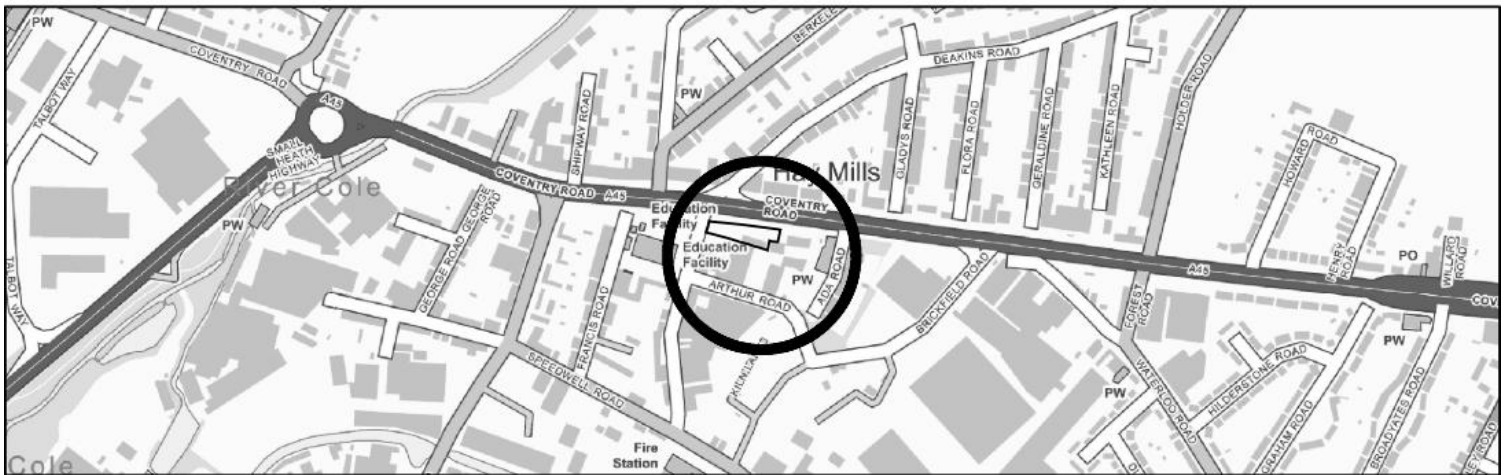
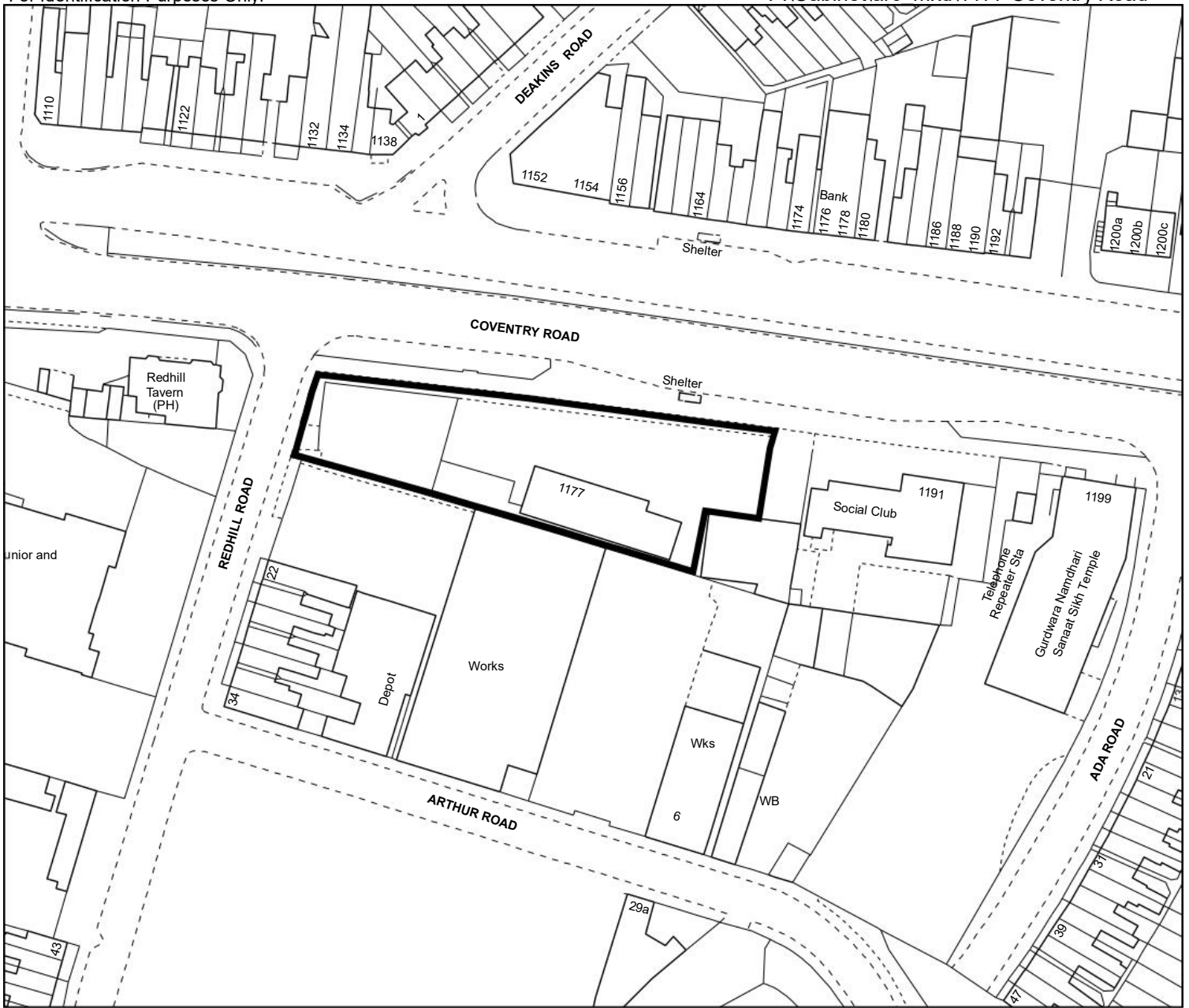
© Crown Copyright and database right 2024. Ordnance Survey AC0000819638.  
 You are not permitted to copy, sub-licence, distribute or sell any of this data to third parties in any form.

 <b>Birmingham</b> City Council	Kathryn James MRICS Assistant Director of Investment and Valuation Place, Prosperity & Sustainability Directorate 10 Woodcock Street Birmingham, B7 4BG			
	<b>Land &amp; Building Fronting Coventry Road</b> Birmingham		Scale (Main Map) 1:1,250	Drawn AK





© Crown Copyright and database right 2024. Ordnance Survey AC0000819638.  
You are not permitted to copy, sub-licence, distribute or sell any of this data to third parties in any form.

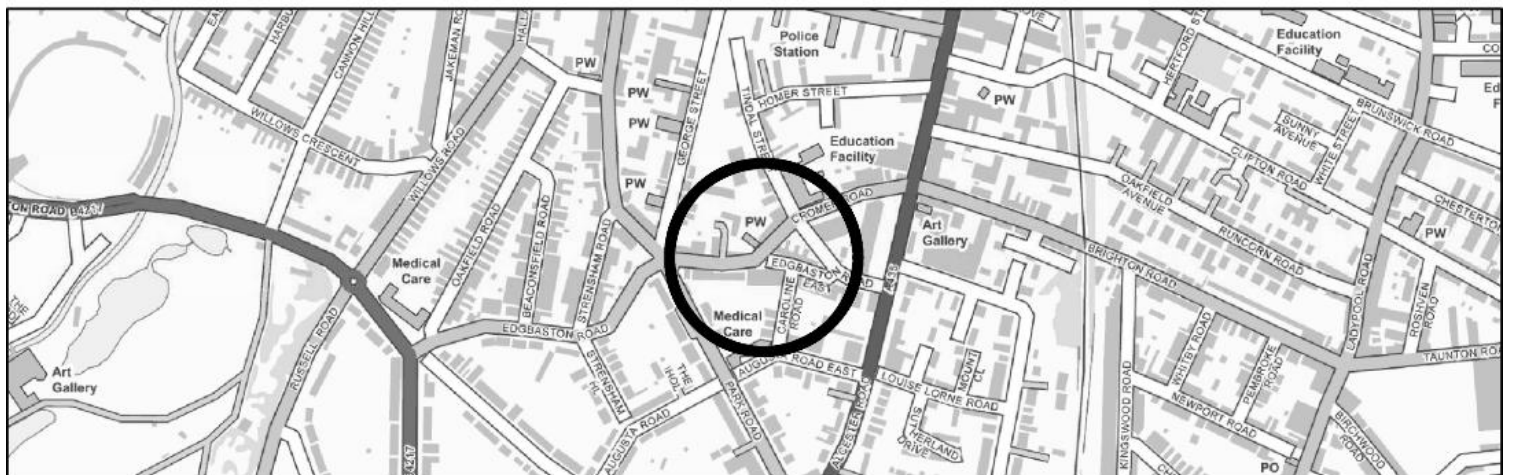
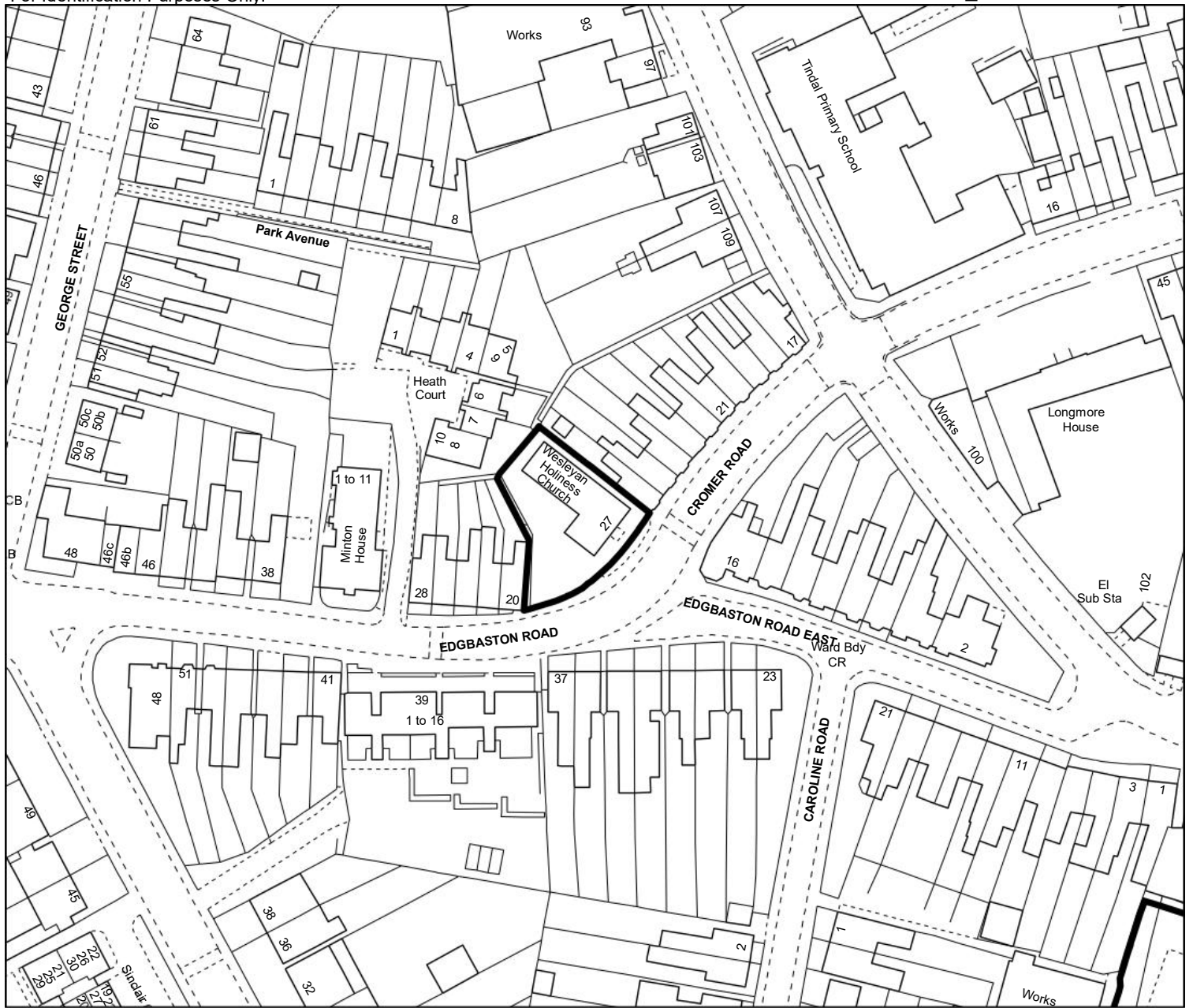
 <b>Birmingham</b> City Council	Kathryn James Assistant Director of Investment and Valuation Place, Prosperity & Sustainability Directorate 10 Woodcock Street Birmingham, B7 4BG		
	<b>91 Court Road</b> <b>Balsall Heath West</b>		Scale (Main Map) 1:1,250 O.S.Ref. SP0784NW





© Crown Copyright and database right 2024. Ordnance Survey AC0000819638.  
 You are not permitted to copy, sub-licence, distribute or sell any of this data to third parties in any form.

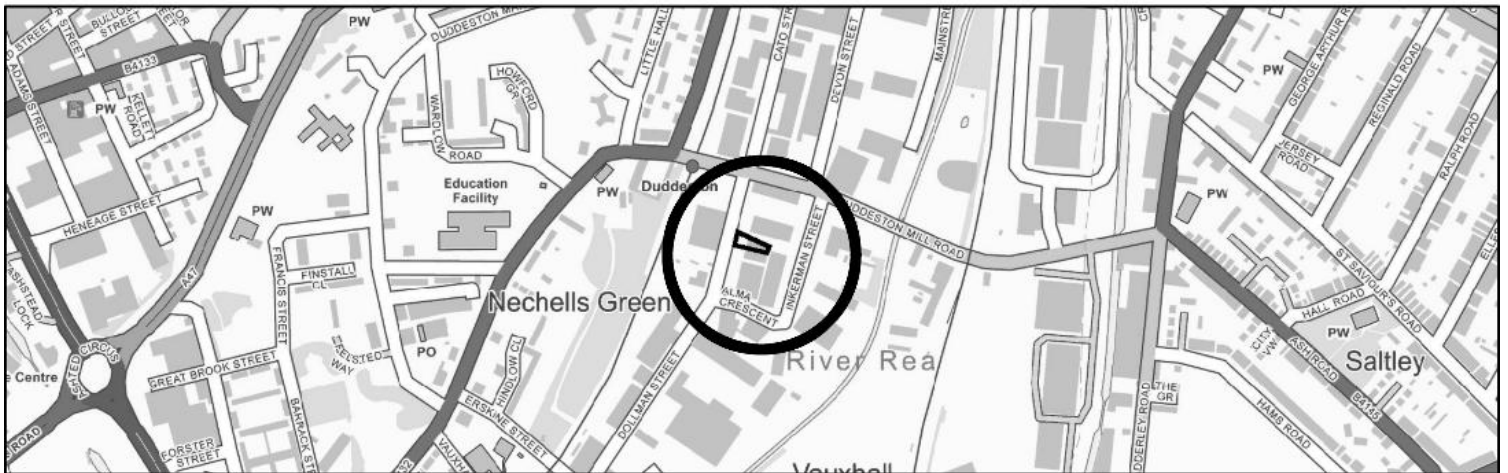
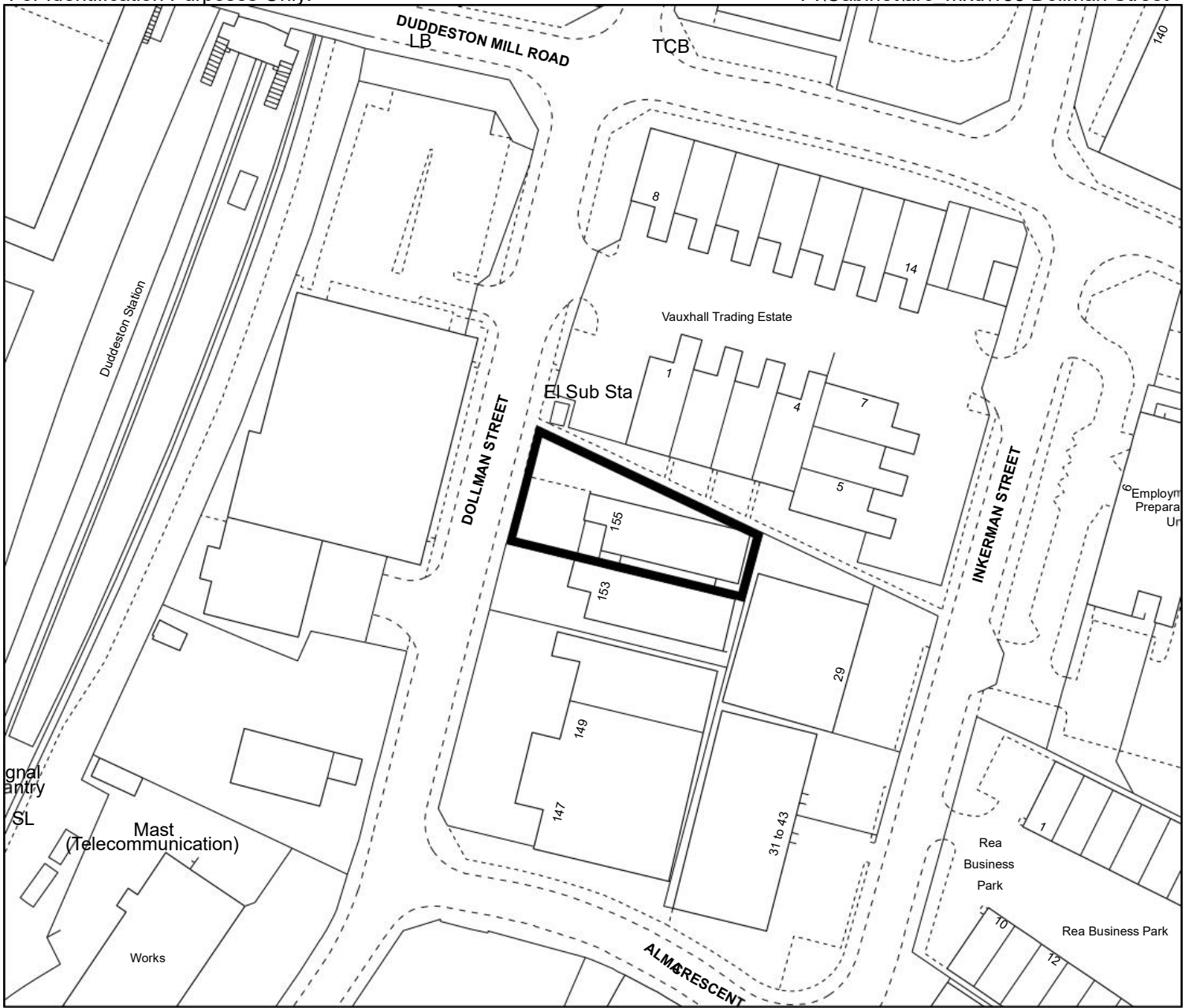
 <b>Birmingham</b> City Council	Kathryn James Assistant Director of Investment and Valuation Place, Prosperity & Sustainability Directorate 10 Woodcock Street Birmingham, B7 4BG			
	1177 Coventry Road B25 8DF		Scale (Main Map) 1:1,250	Drawn John Pedersen






© Crown Copyright and database right 2024. Ordnance Survey AC0000819638.  
 You are not permitted to copy, sub-licence, distribute or sell any of this data to third parties in any form.

 <b>Birmingham</b> City Council	Kathryn James MRICS Assistant Director of Investment and Valuation Place, Prosperity & Sustainability Directorate 10 Woodcock Street Birmingham, B7 4BG			
	27 Cromer Road B12 9QT		Scale (Main Map) 1:1,250	Drawn John Pedersen

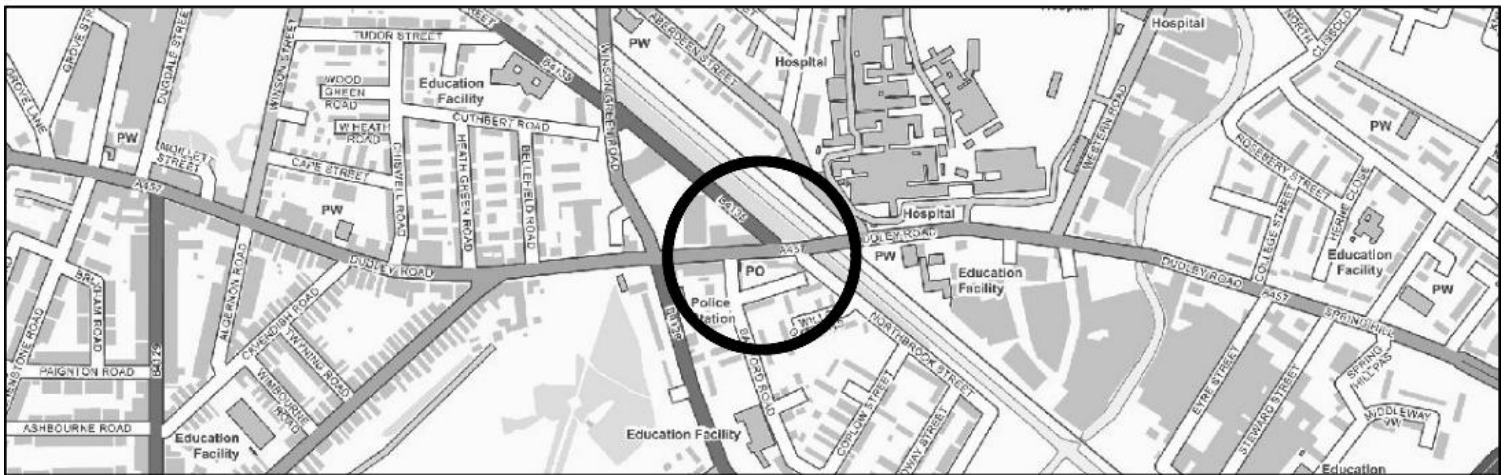
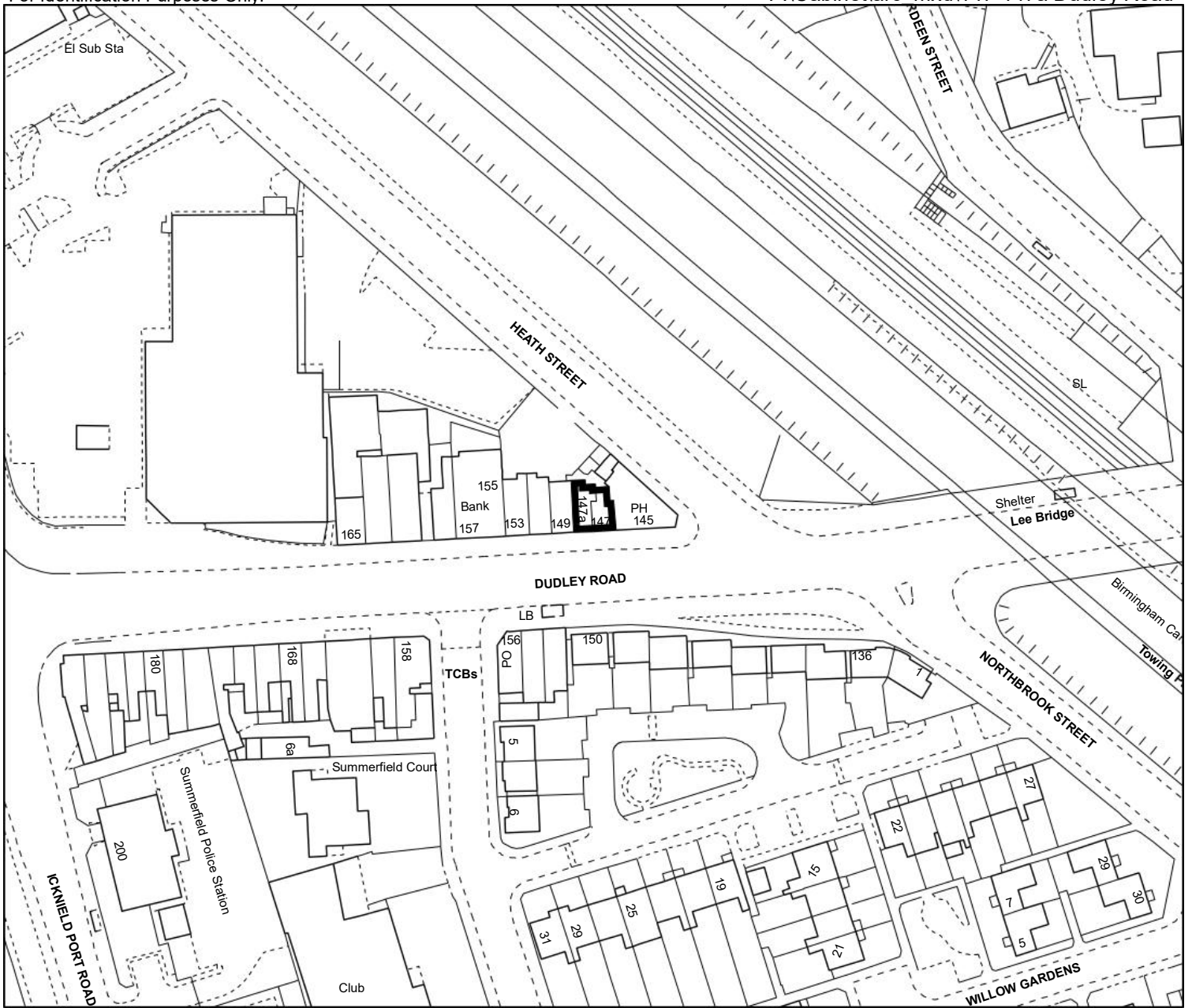


© Crown Copyright and database right 2024. Ordnance Survey AC0000819638.  
 You are not permitted to copy, sub-licence, distribute or sell any of this data to third parties in any form.



 <b>Birmingham</b> City Council	Kathryn James Assistant Director of Investment and Valuation Place, Prosperity & Sustainability Directorate 10 Woodcock Street Birmingham, B7 4BG		
	Scale (Main Map) 1:1,250	Drawn Bharat Patel	Date 13/02/2024
	O.S.Ref. SP0887NE		

**155 Dollman Street**  
**Saltley**

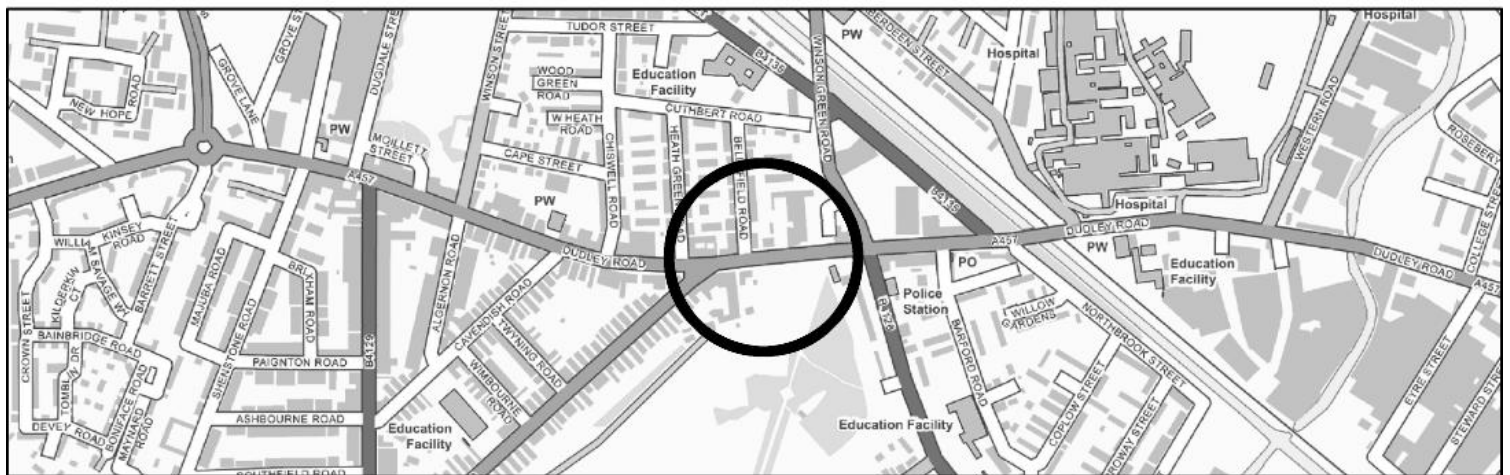
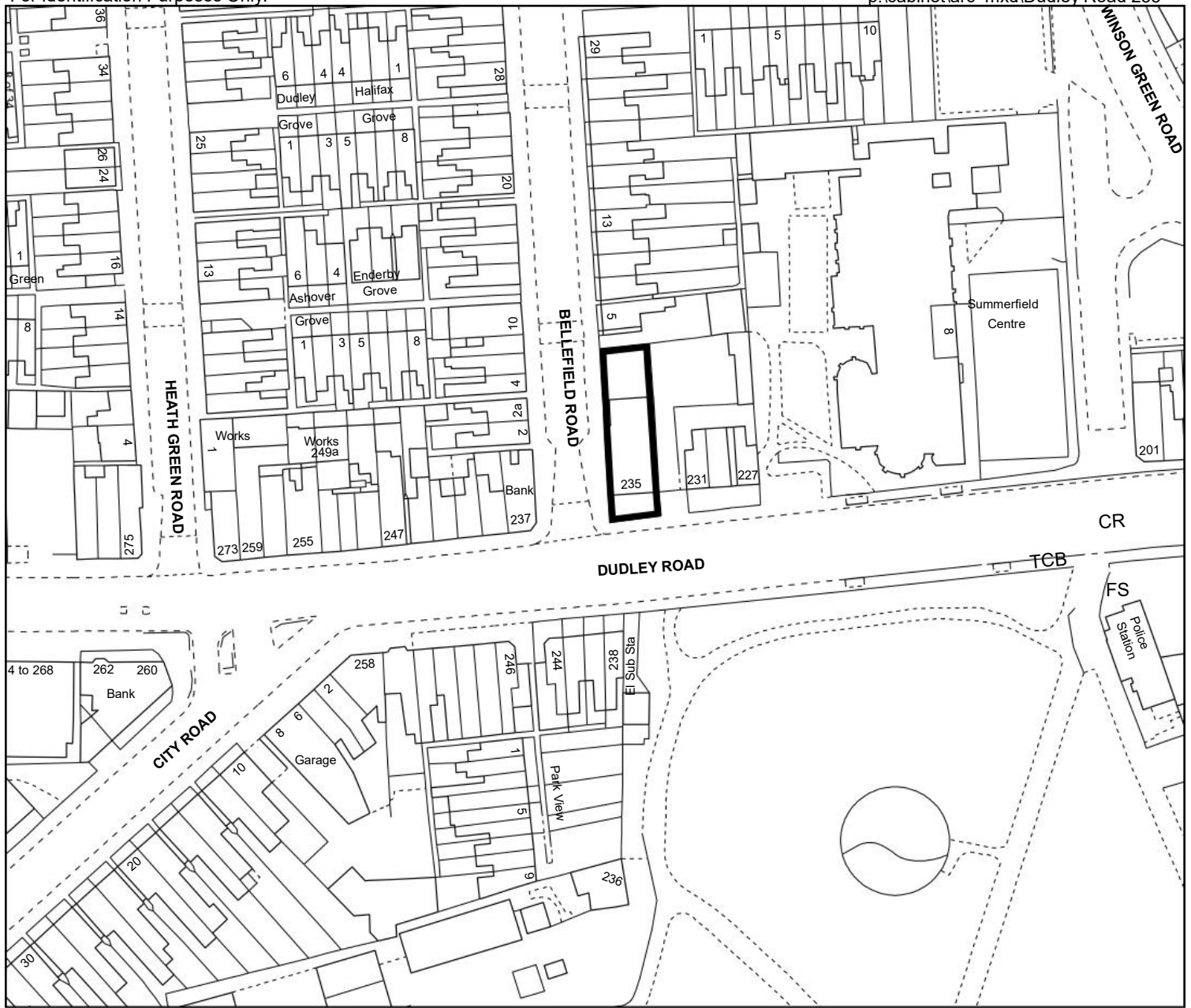






© Crown Copyright and database right 2024. Ordnance Survey AC0000819638.  
 You are not permitted to copy, sub-licence, distribute or sell any of this data to third parties in any form.

 <b>Birmingham</b> City Council	Kathryn James MRICS Assistant Director of Investment and Valuation Place, Prosperity & Sustainability Directorate 10 Woodcock Street Birmingham, B7 4BG			
	147 -147a Dudley Road North Edgbaston		Scale (Main Map) 1:1,250	Drawn MI

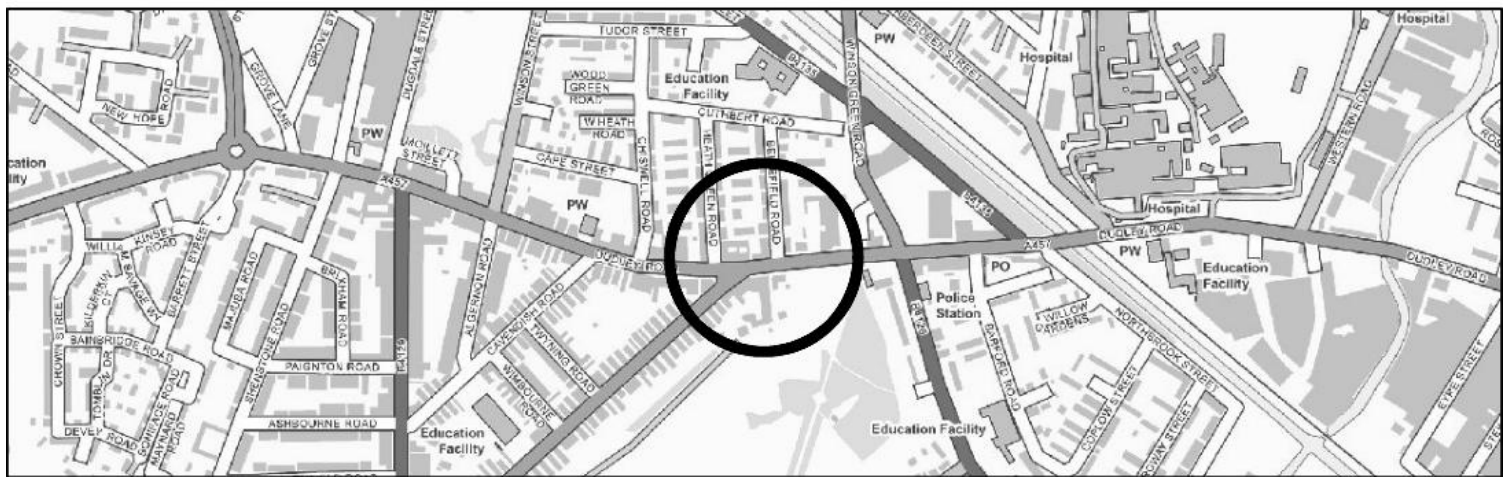
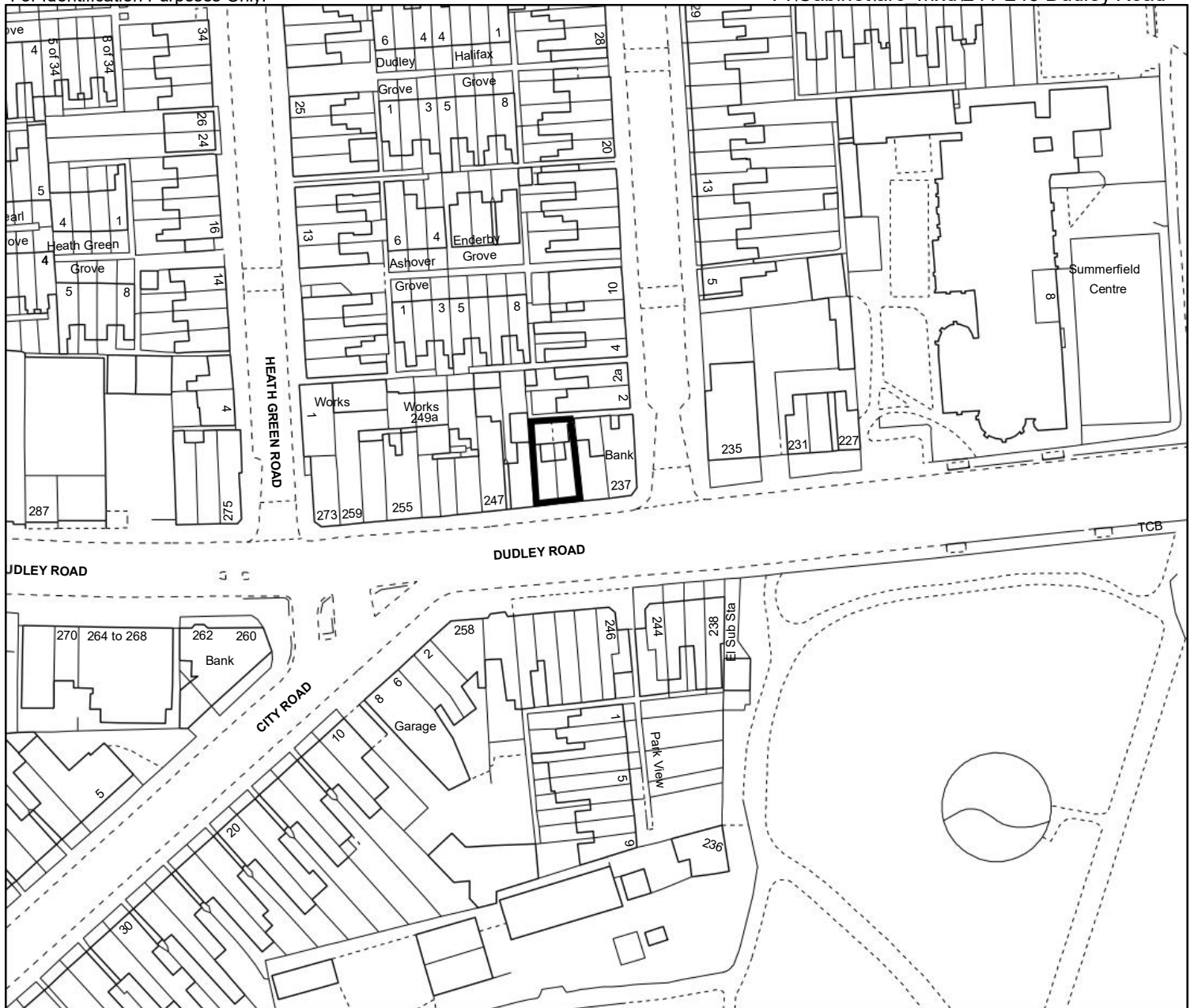






© Crown Copyright and database right 2022. Ordnance Survey 100021326.  
You are not permitted to copy, sub-licence, distribute or sell any of this data to third parties in any form.

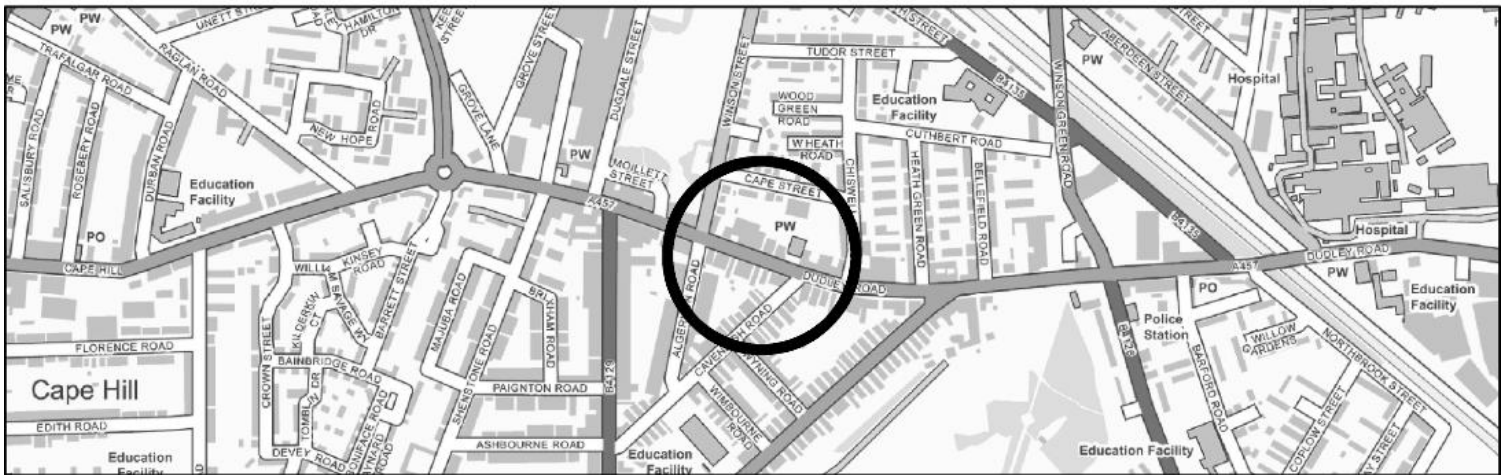
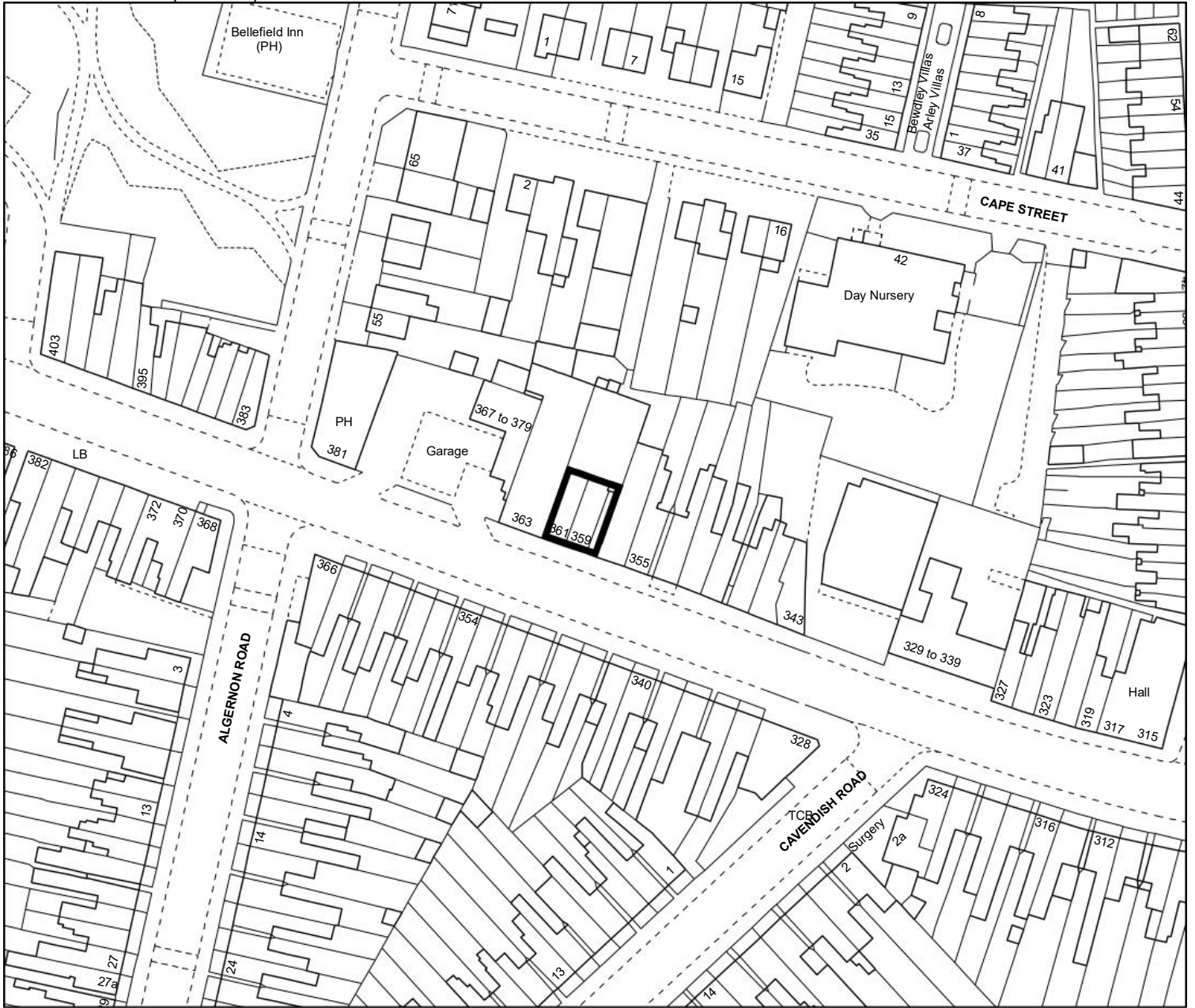
 <b>Birmingham</b> City Council	Kathryn James Assistant Director Property Place, Prosperity & Sustainability Directorate 10 Woodcock Street Birmingham, B7 4BG		
	235 Dudley Road North Edgbaston		Scale (Main Map) 1:1,250 O.S.Ref SP0487NW







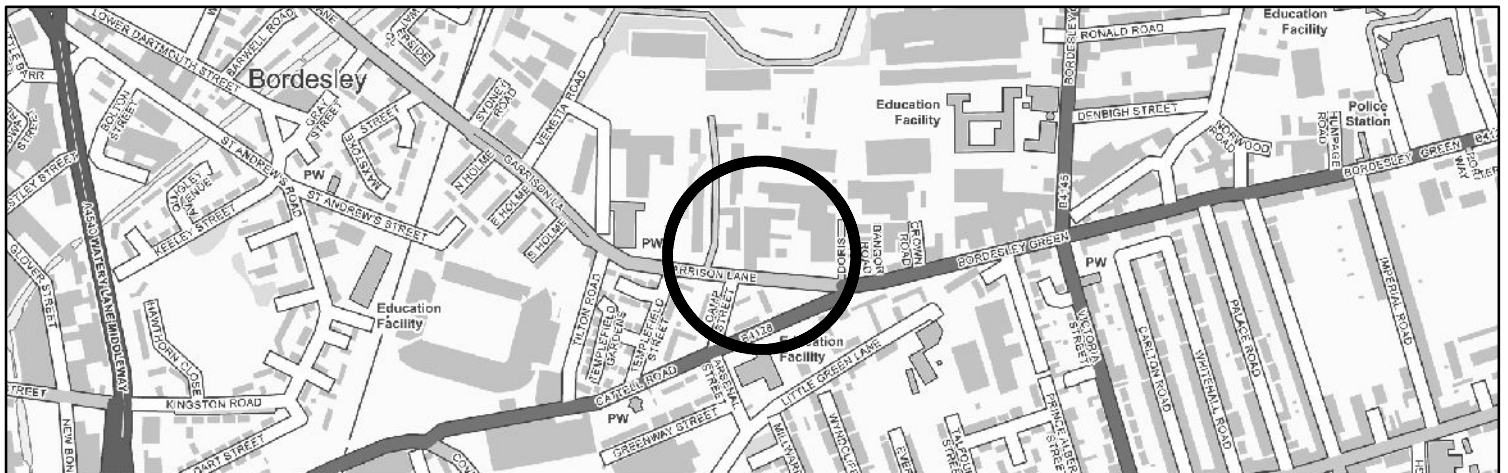
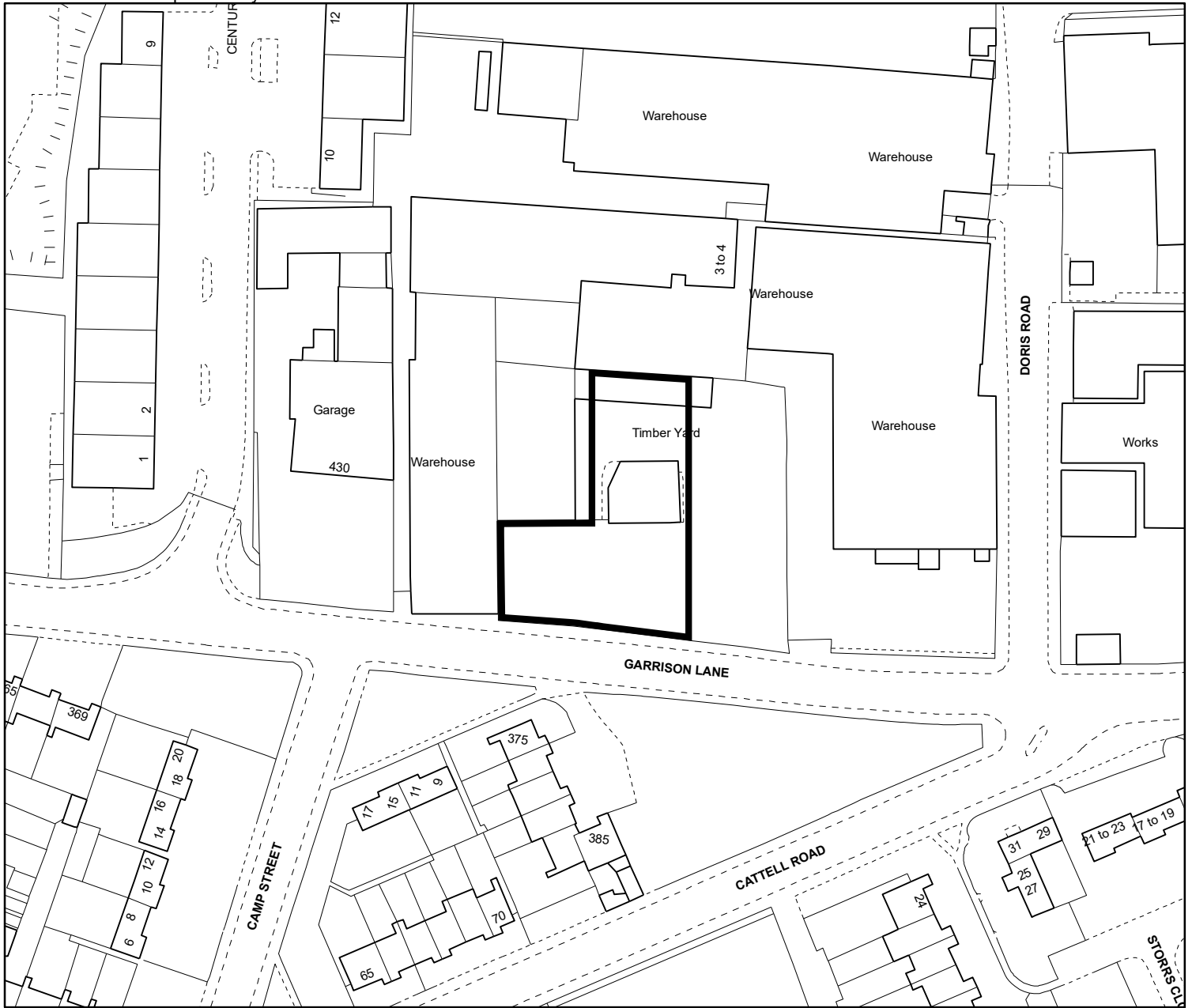
© Crown Copyright and database right 2024. Ordnance Survey AC0000819638.  
 You are not permitted to copy, sub-licence, distribute or sell any of this data to third parties in any form.

 <b>Birmingham</b> City Council	Kathryn James MRICS Assistant Director of Investment and Valuation Place, Prosperity & Sustainability Directorate 10 Woodcock Street Birmingham, B7 4BG							
	241-243 Dudley Road North Edgbaston		<table border="1"> <tr> <th>Scale (Main Map)</th> <th>Drawn</th> <th>Date</th> </tr> <tr> <td>1:1,250</td> <td>MI</td> <td>08/02/2024</td> </tr> </table>	Scale (Main Map)	Drawn	Date	1:1,250	MI
Scale (Main Map)	Drawn	Date						
1:1,250	MI	08/02/2024						





© Crown Copyright and database right 2024. Ordnance Survey AC0000819638.  
 You are not permitted to copy, sub-licence, distribute or sell any of this data to third parties in any form.

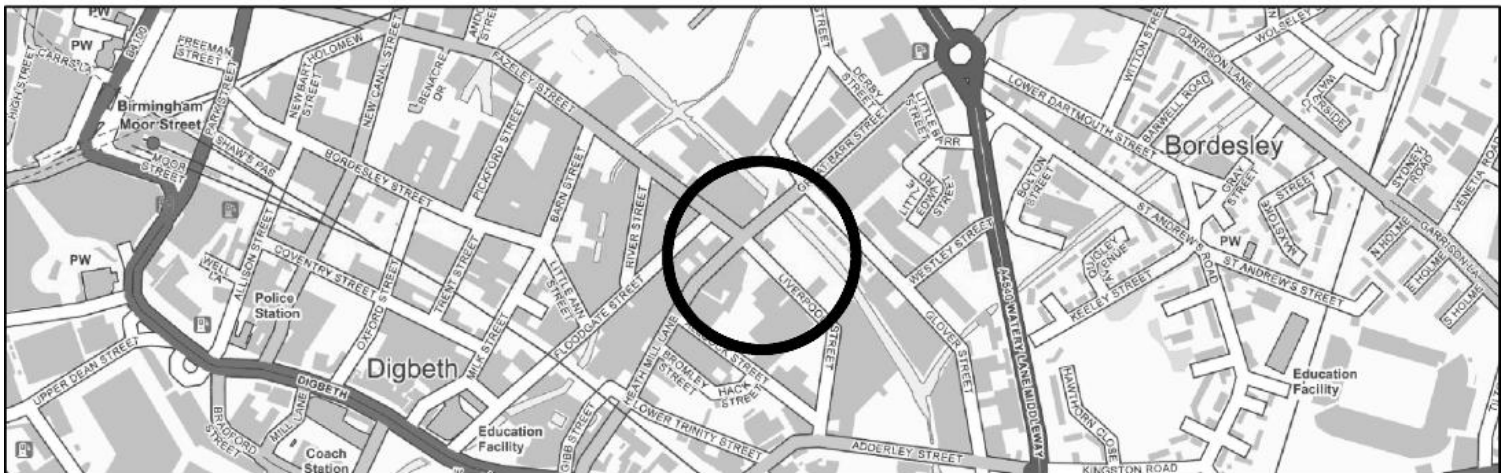
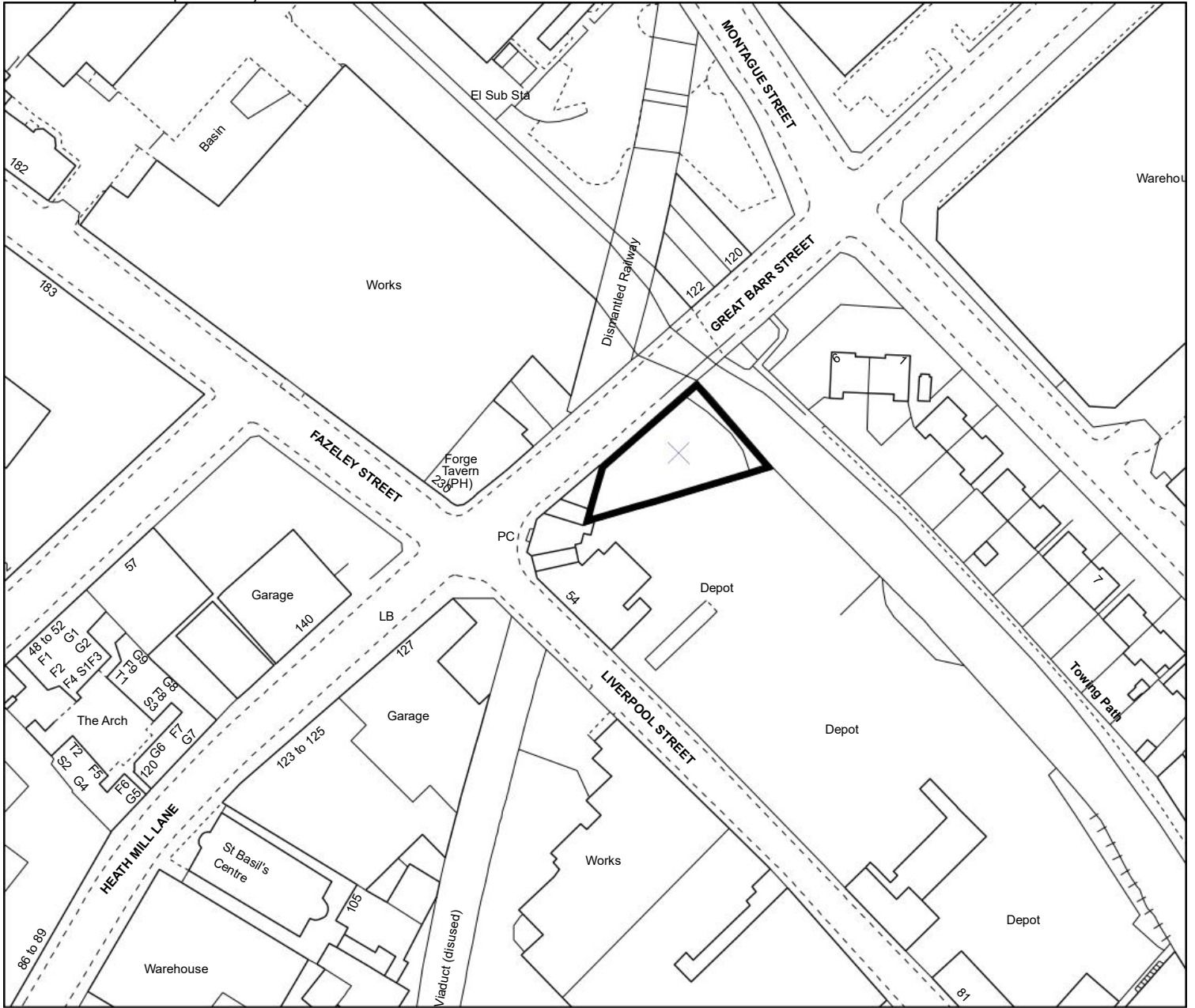
	<h1>Birmingham City Council</h1>	Kathryn James MRICS Assistant Director of Investment and Valuation Place, Prosperity & Sustainability Directorate 10 Woodcock Street Birmingham, B7 4BG		
<p><b>359-361 Dudley Road                  B18 4HB</b></p>		<p>Scale (Main Map)</p>	<p>Drawn</p>	<p>Date</p>
		<p>1:1,250</p>	<p>John Pedersen</p>	<p>13/02/2024</p>



© Crown Copyright and database right 2024. Ordnance Survey AC0000819638.  
 You are not permitted to copy, sub-licence, distribute or sell any of this data to third parties in any form.

 <b>Birmingham</b> City Council	Kathryn James MRICS Assistant Director of Investment and Valuation Place, Prosperity & Sustainability Directorate 10 Woodcock Street Birmingham, B7 4BG			
	Site Fronting Garrison Lane Bordesley & Highgate		Scale (Main Map) 1:1,250	Drawn MI





© Crown Copyright and database right 2024. Ordnance Survey AC0000819638.  
 You are not permitted to copy, sub-licence, distribute or sell any of this data to third parties in any form.



**Birmingham**  
 City Council

Kathryn James MRICS  
 Assistant Director of Investment and Valuation  
 Place, Prosperity & Sustainability Directorate  
 10 Woodcock Street  
 Birmingham, B7 4BG

**Land Fronting  
 Great Barr Street  
 B9 4AY**



Scale (Main Map)

1:1,250

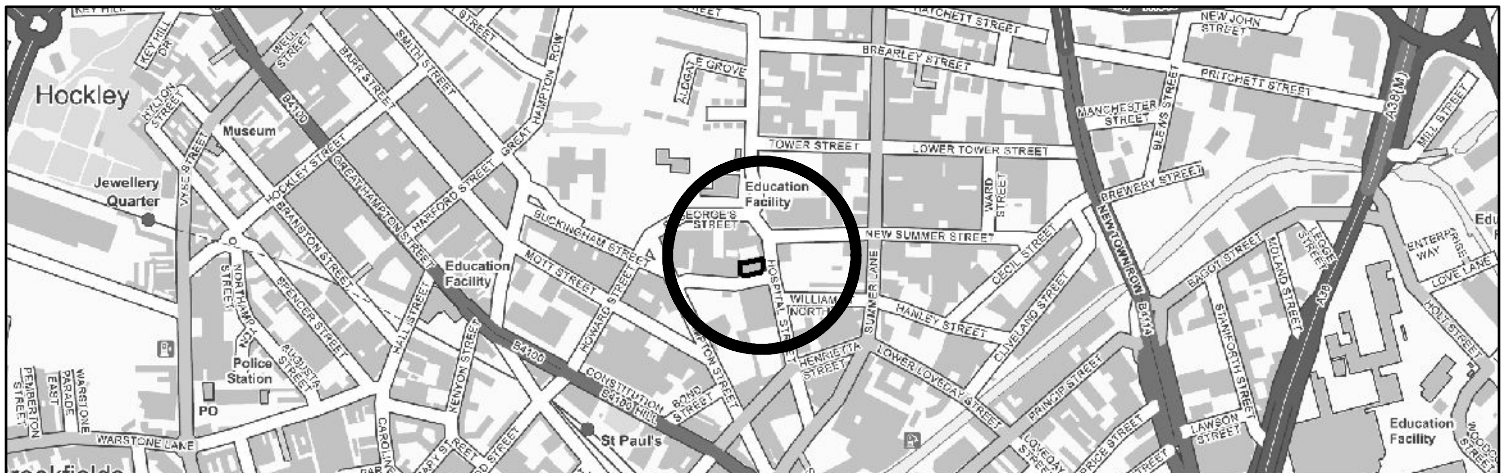
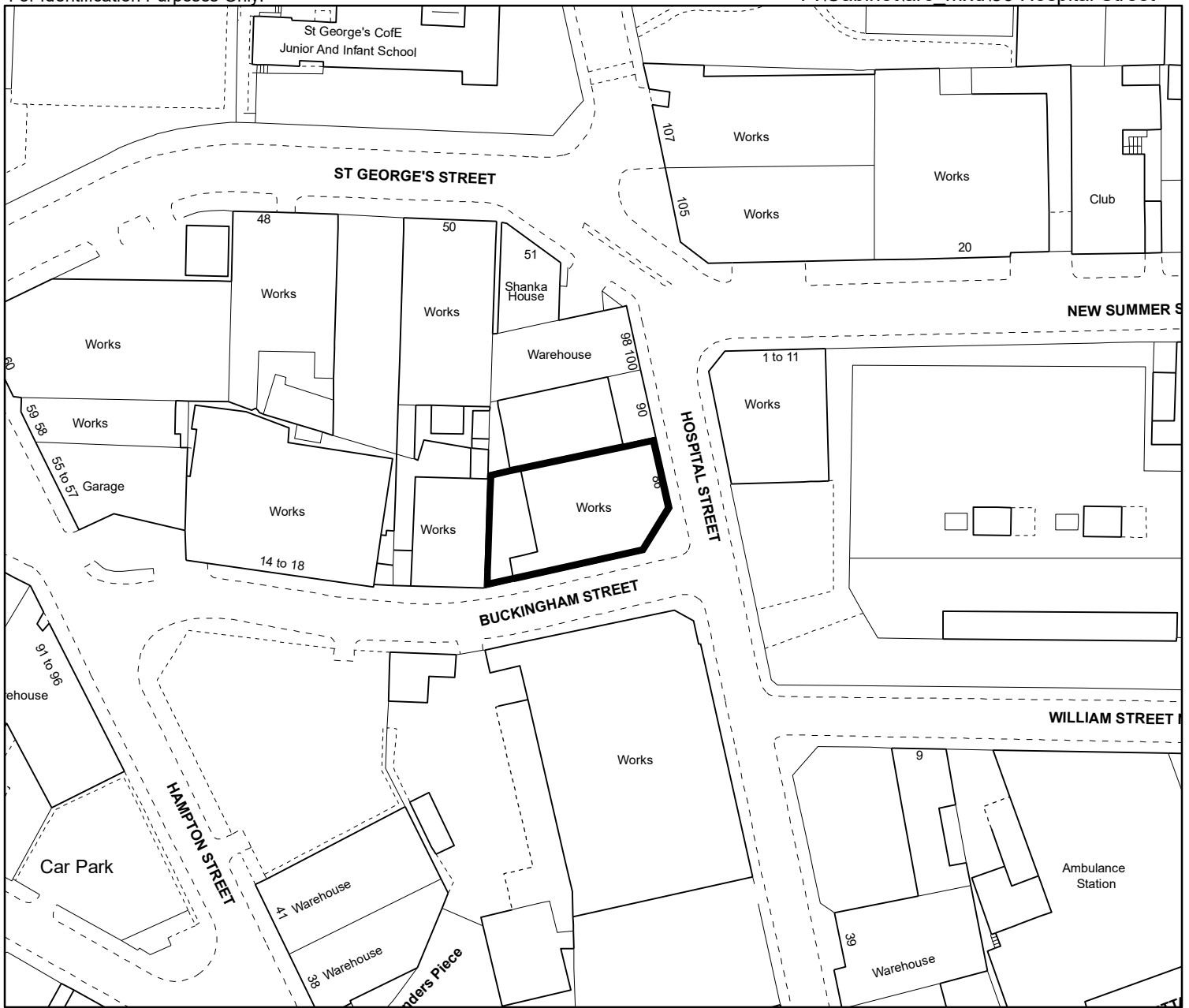
Drawn

John Pedersen



Date

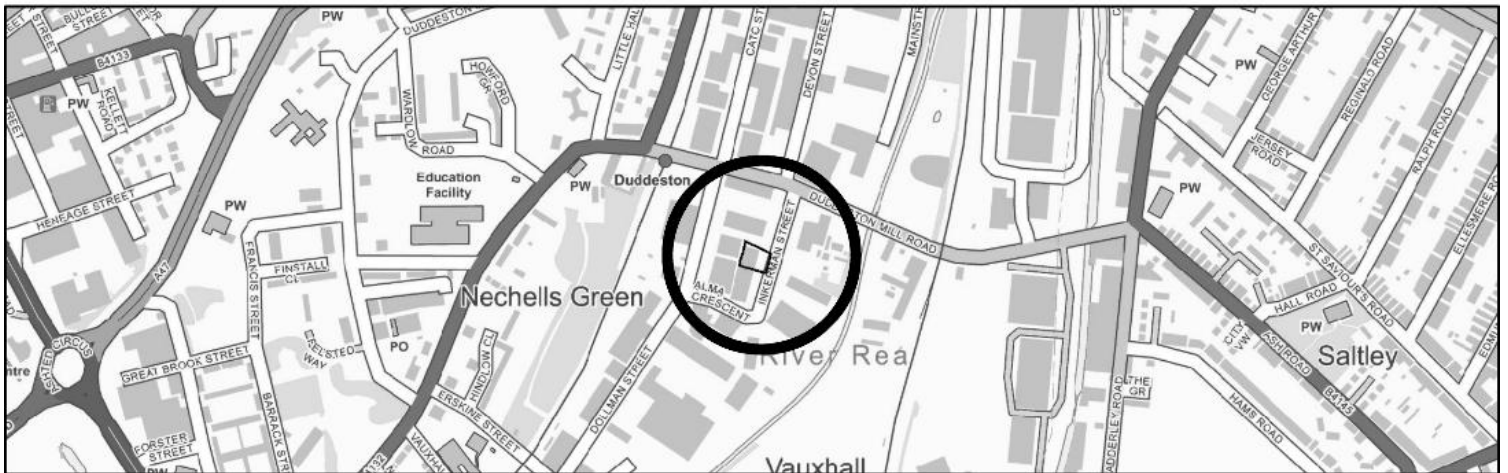
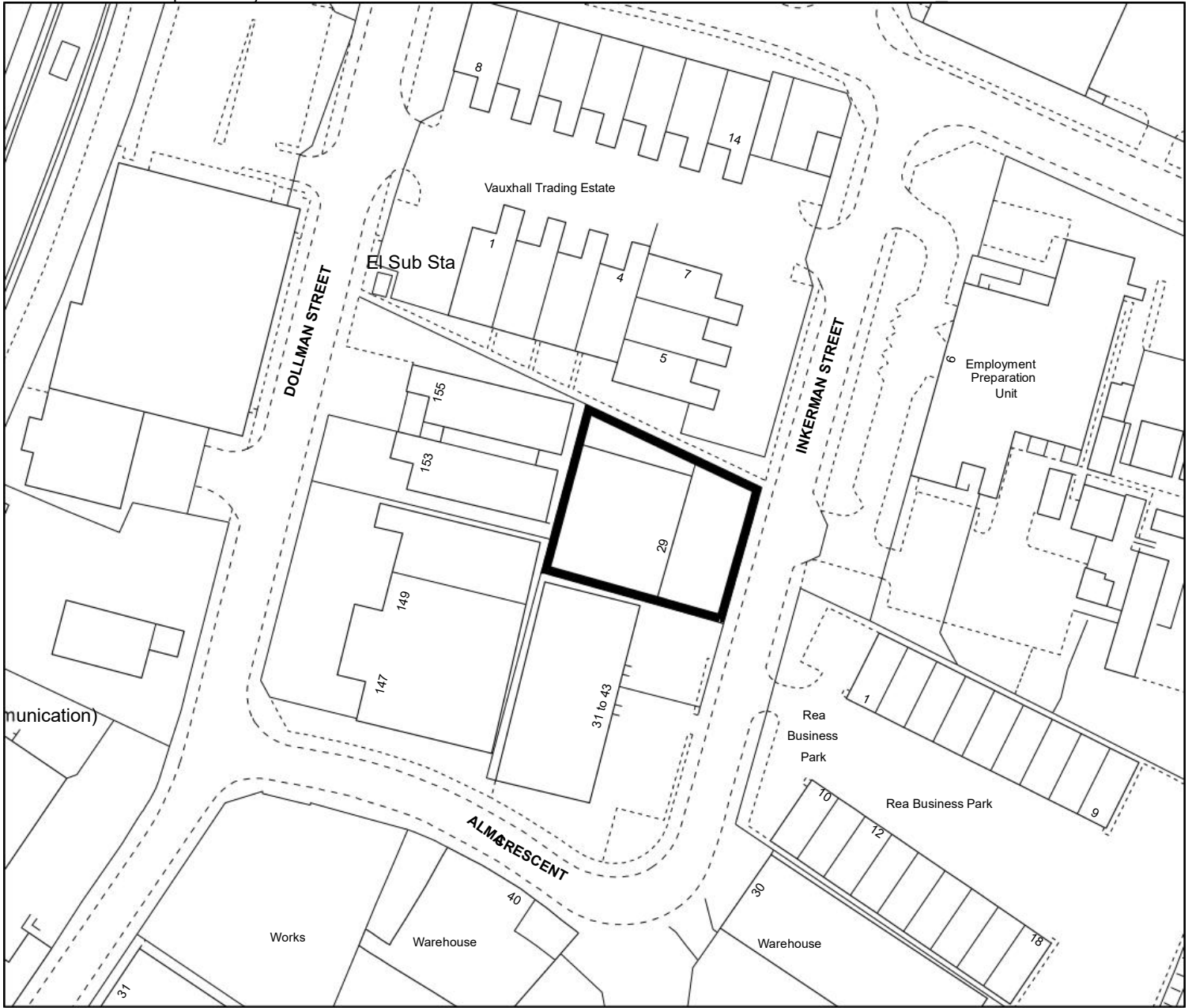
13/02/2024







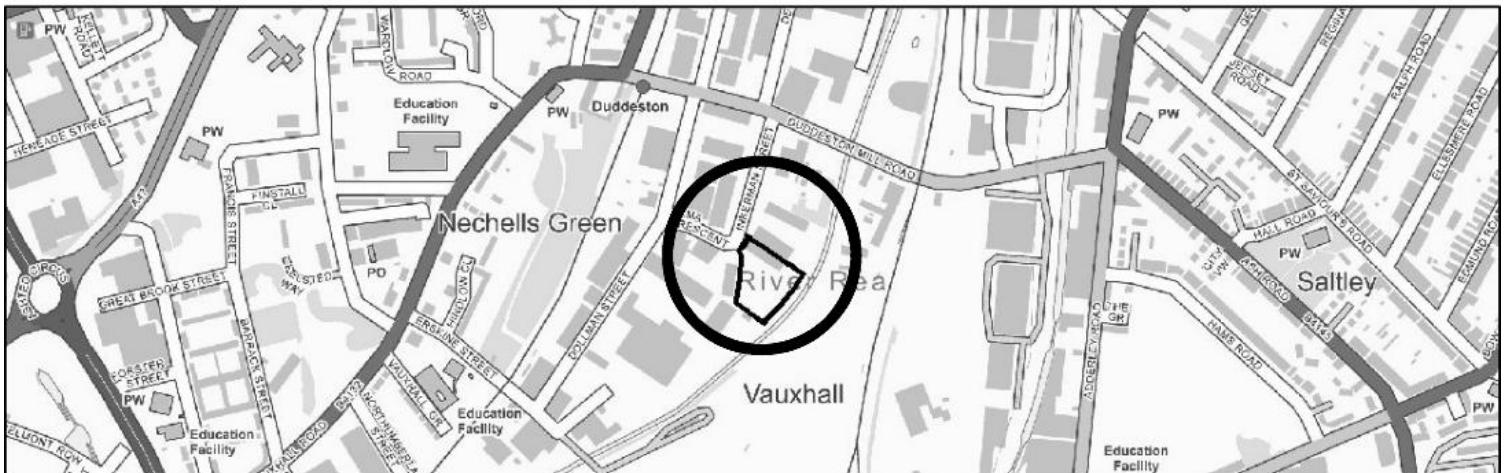
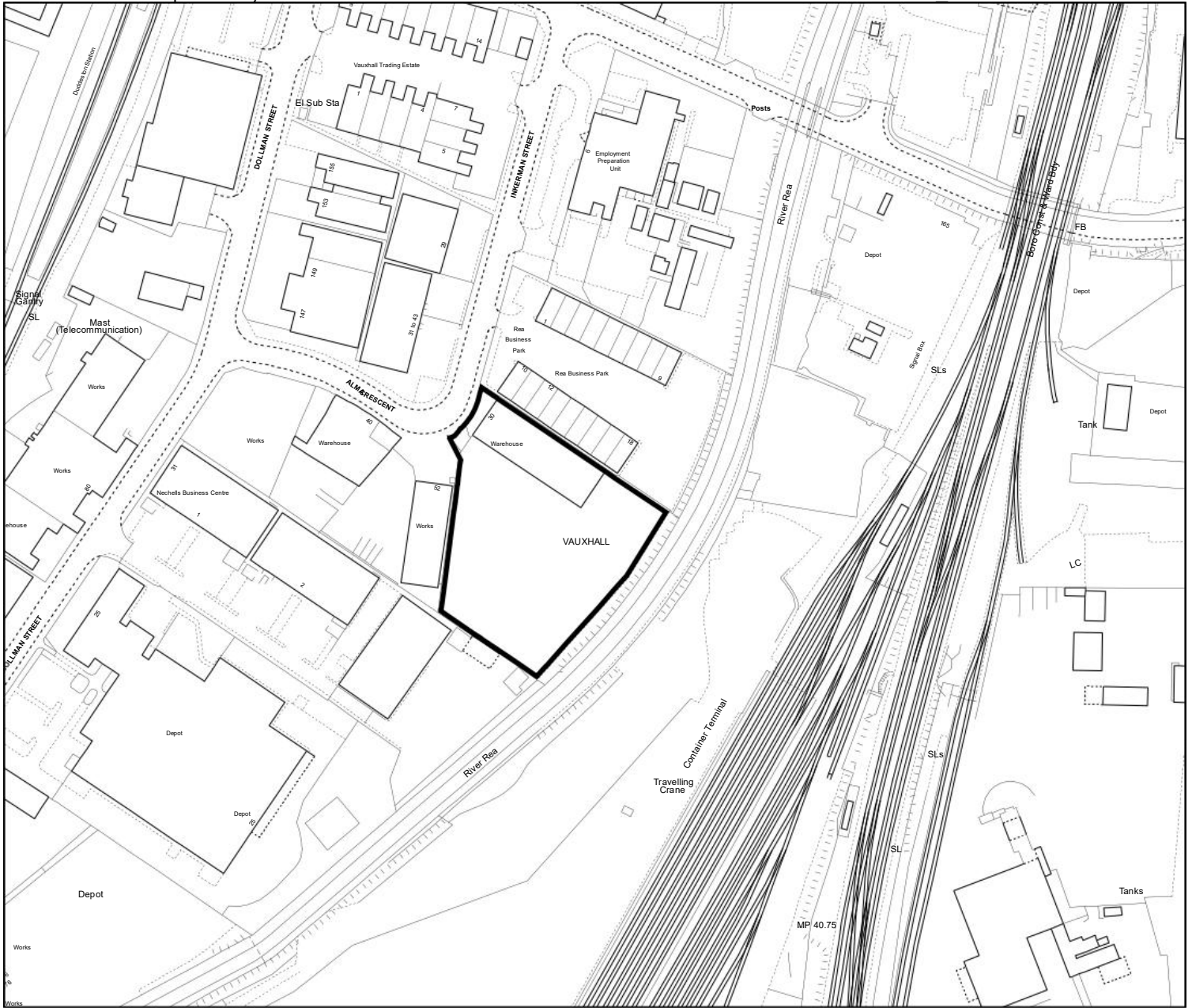
© Crown Copyright and database right 2024. Ordnance Survey AC0000819638.  
 You are not permitted to copy, sub-licence, distribute or sell any of this data to third parties in any form.

 <b>Birmingham</b> City Council	Kathryn James Assistant Director of Investment and Valuation Place, Prosperity & Sustainability Directorate 10 Woodcock Street Birmingham, B7 4BG		
	<b>86 Hospital Street &amp; Buckingham Street</b> Newtown		Scale (Main Map) 1:1,250 O.S.Ref SP0687NE





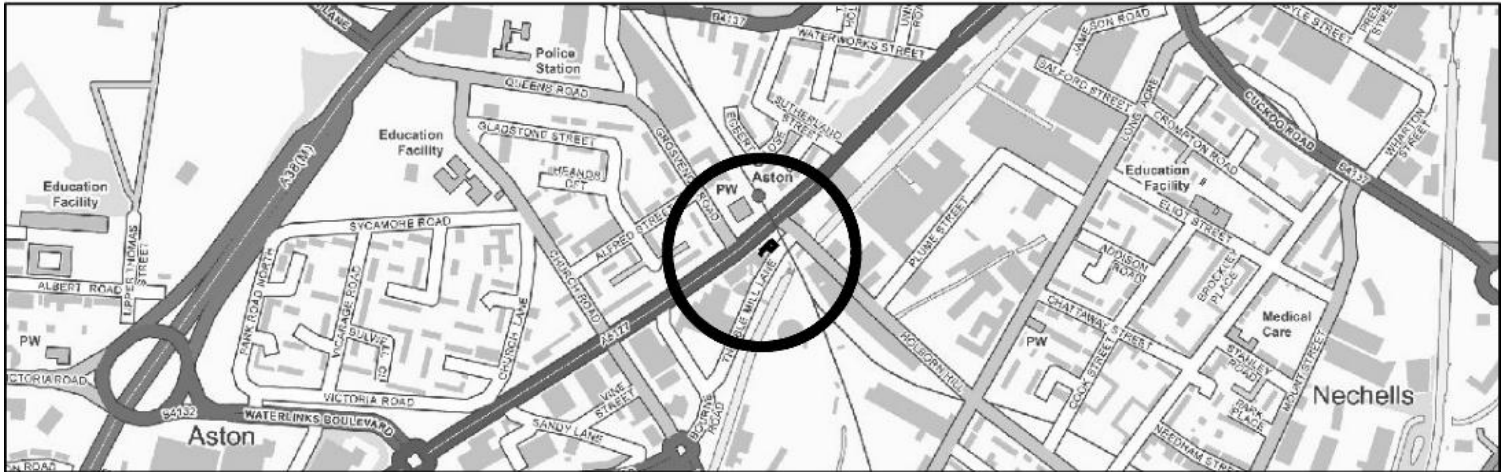
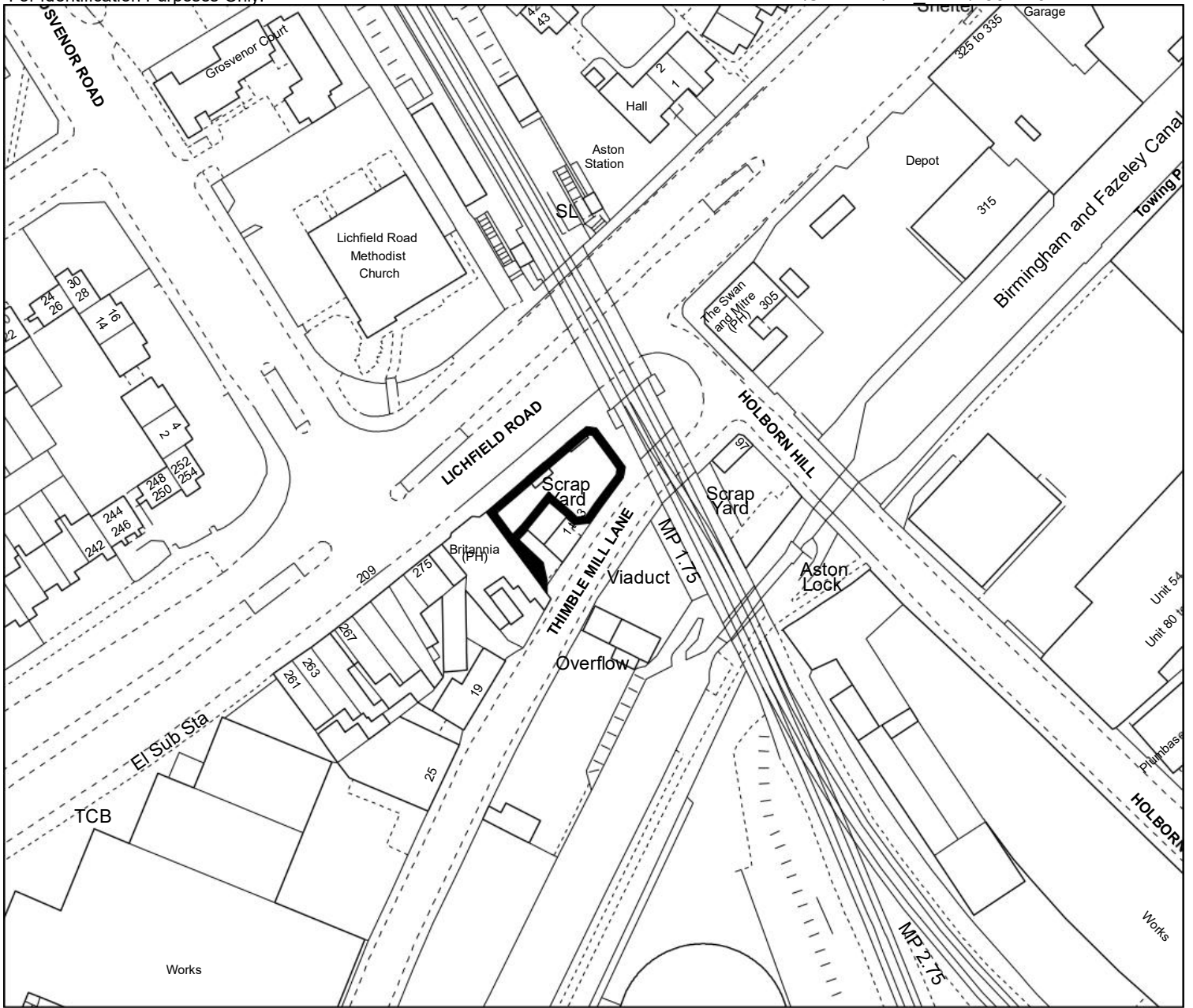
© Crown Copyright and database right 2024. Ordnance Survey AC0000819638.  
 You are not permitted to copy, sub-licence, distribute or sell any of this data to third parties in any form.

 <b>Birmingham</b> City Council	Kathryn James Assistant Director of Investment and Valuation Place, Prosperity & Sustainability Directorate 10 Woodcock Street Birmingham, B7 4BG		
	<b>29 Inkerman Street</b> Nechells		Scale (Main Map) 1:1,250 O.S.Ref SP0887NE





© Crown Copyright and database right 2024. Ordnance Survey AC0000819638.  
 You are not permitted to copy, sub-licence, distribute or sell any of this data to third parties in any form.

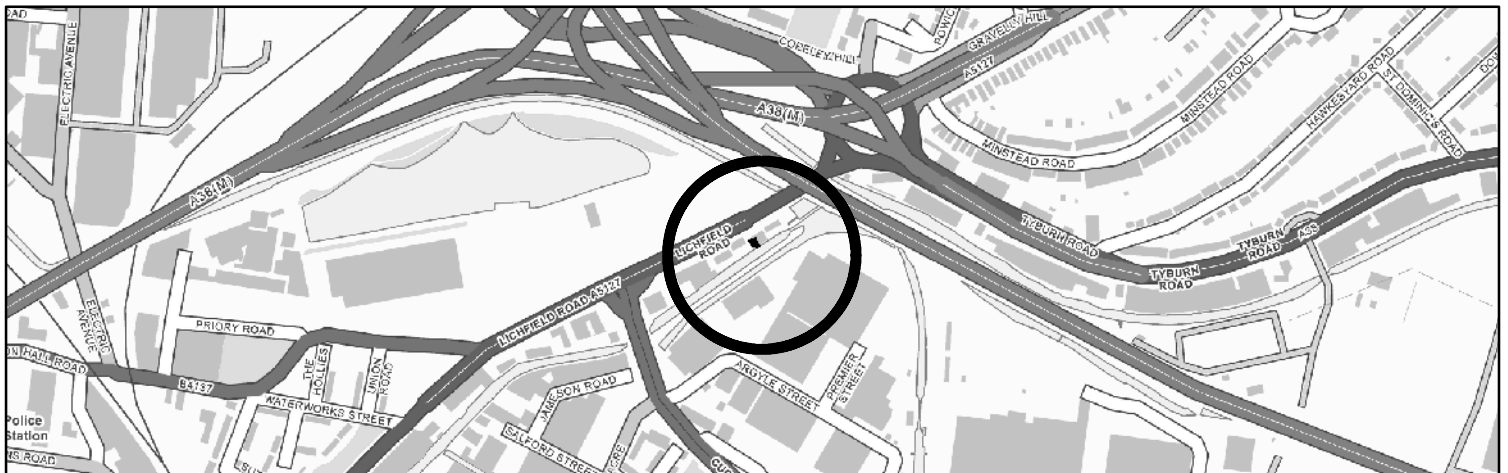
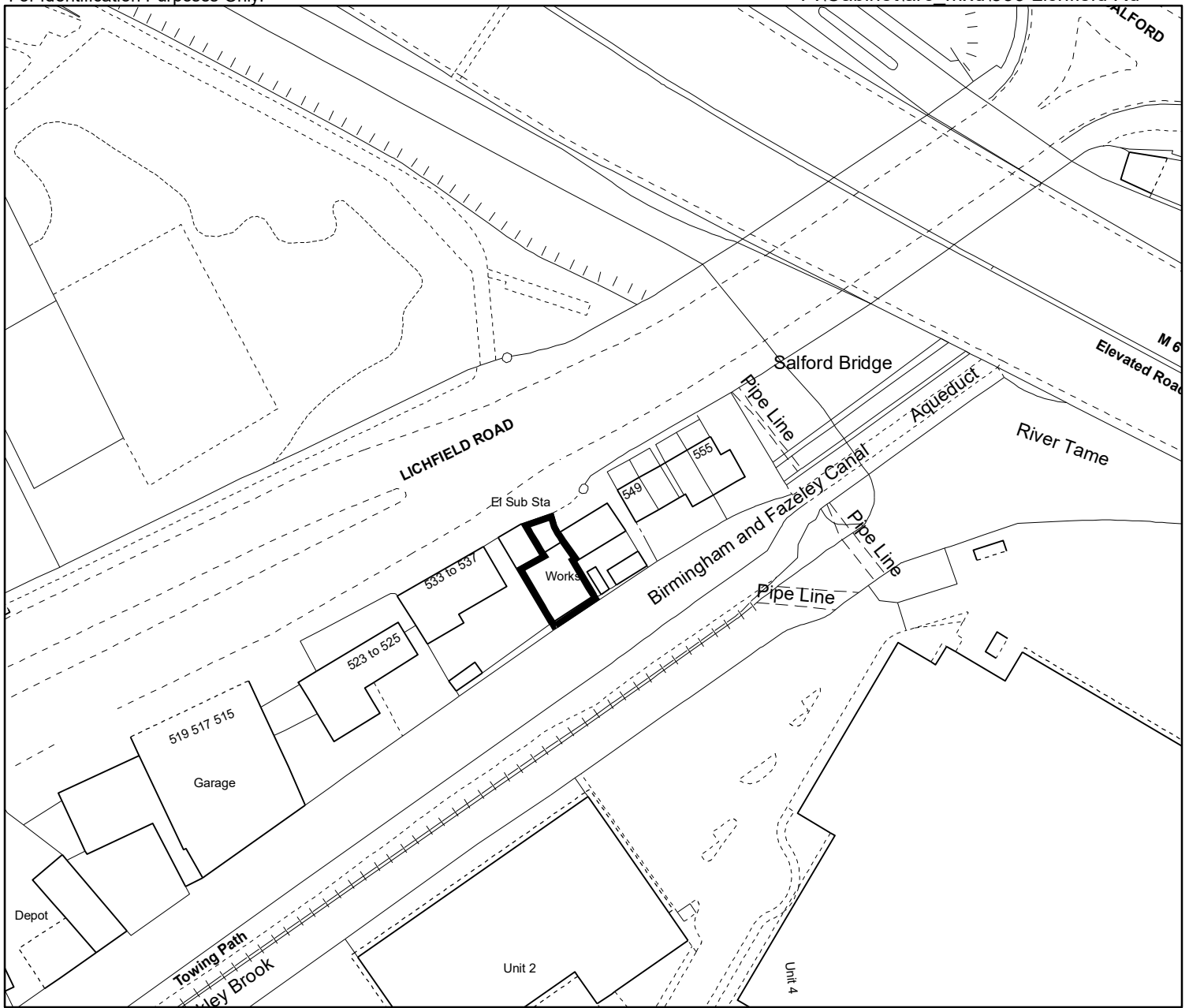
 <b>Birmingham</b> City Council	Kathryn James Assistant Director of Investment and Valuation Place, Prosperity & Sustainability Directorate 10 Woodcock Street Birmingham, B7 4BG				
	<b>30 Inkerman Street</b> <b>Nechells</b>		Scale (Main Map) 1:2,500 O.S.Ref SP0887NE	Drawn Bharat Patel	Date 07/02/2024





© Crown Copyright and database right 2024. Ordnance Survey AC0000819638.  
 You are not permitted to copy, sub-licence, distribute or sell any of this data to third parties in any form.

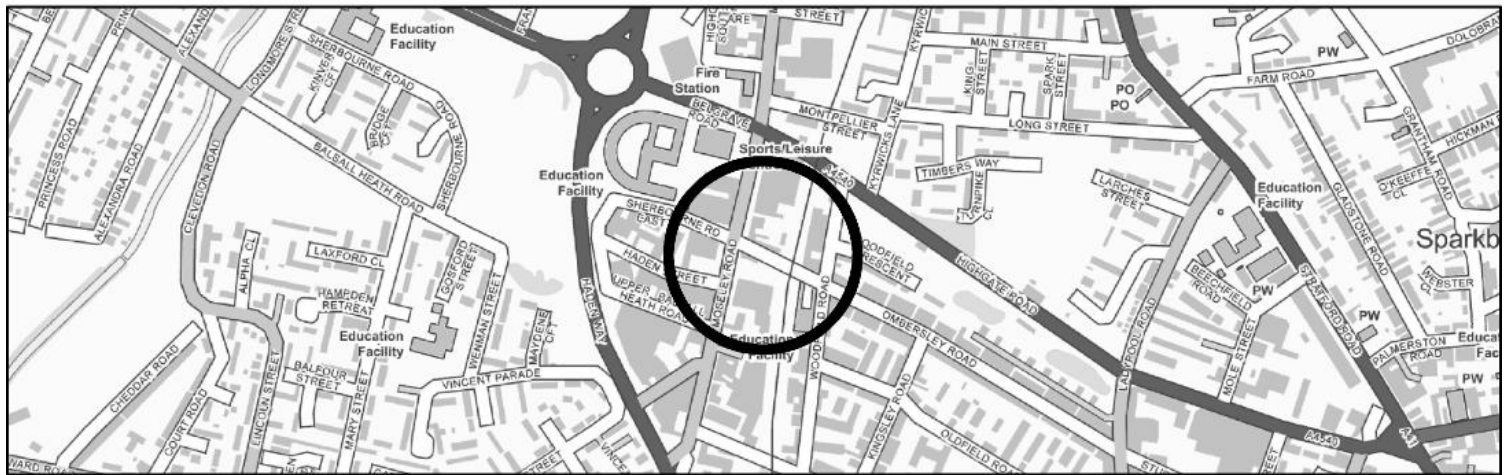
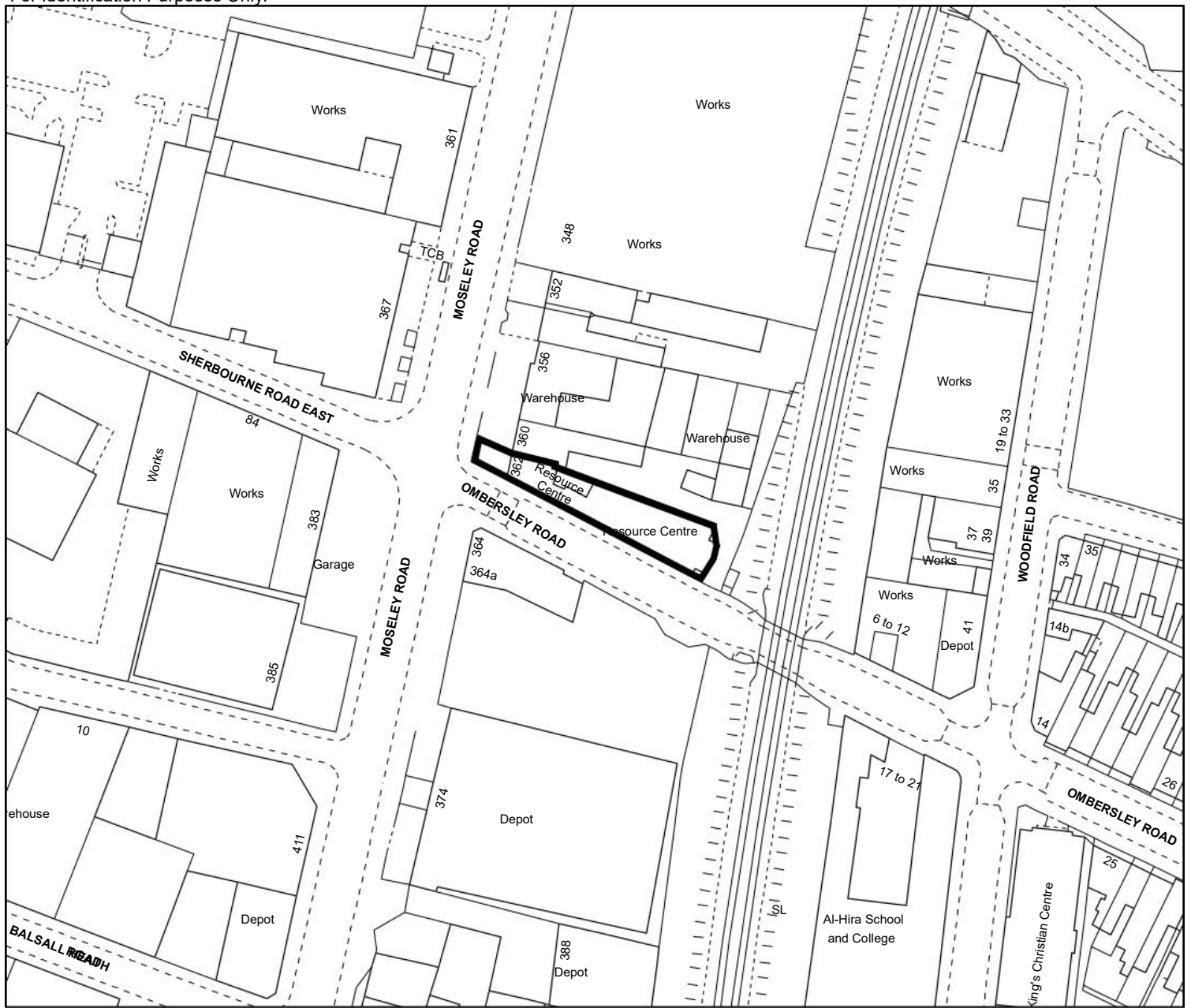
 <b>Birmingham</b> City Council	Kathryn James Assistant Director of Investment and Valuation Place, Prosperity & Sustainability Directorate 10 Woodcock Street Birmingham, B7 4BG				
	<b>289 - 297 Lichfield Rd &amp; Thimblemill Road</b> Nechells		Scale (Main Map) 1:1,250 O.S.Ref SP0889NE	Drawn Bharat Patel	Date 07/02/2024







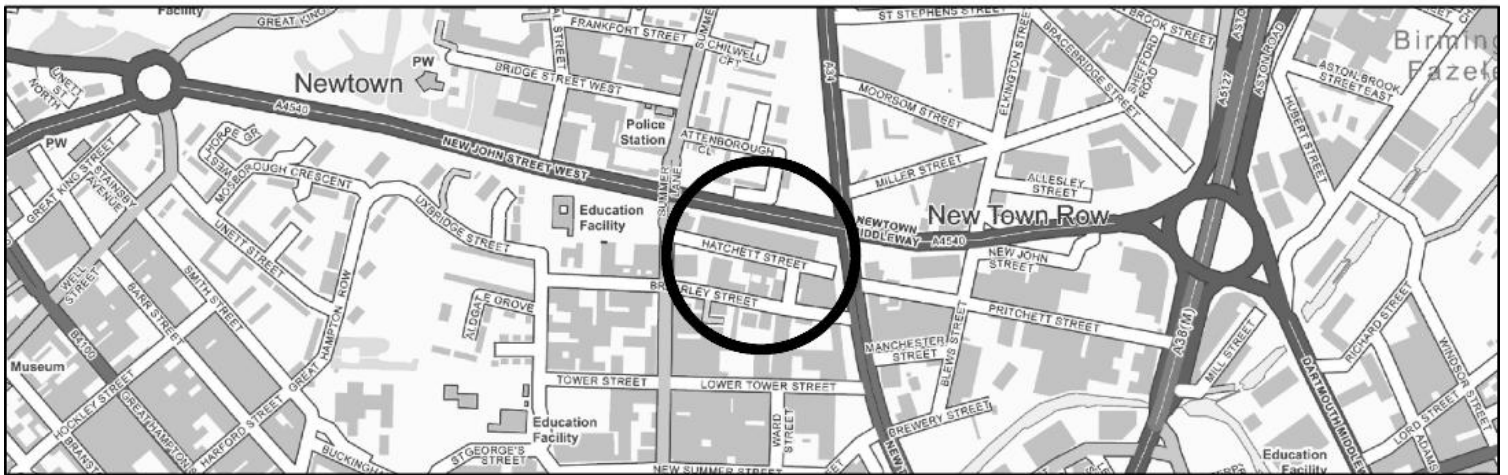
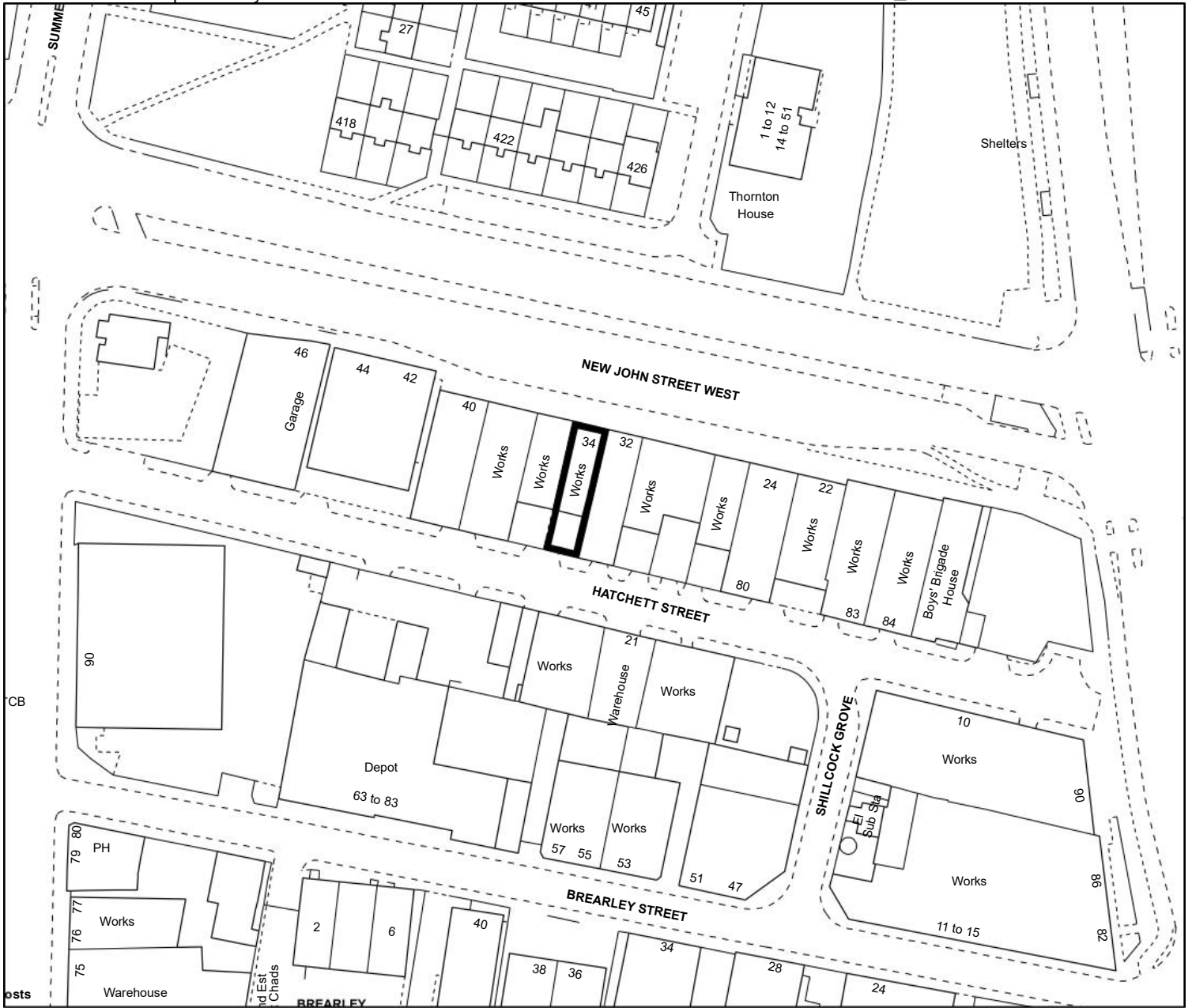
© Crown Copyright and database right 2024. Ordnance Survey AC0000819638.  
 You are not permitted to copy, sub-licence, distribute or sell any of this data to third parties in any form.

 <b>Birmingham</b> City Council	Kathryn James Assistant Director of Investment and Valuation Place, Prosperity & Sustainability Directorate 10 Woodcock Street Birmingham, B7 4BG		
	539 Lichfield Road Nechells		Scale (Main Map) 1:1,250 O.S.Ref SP0990SW





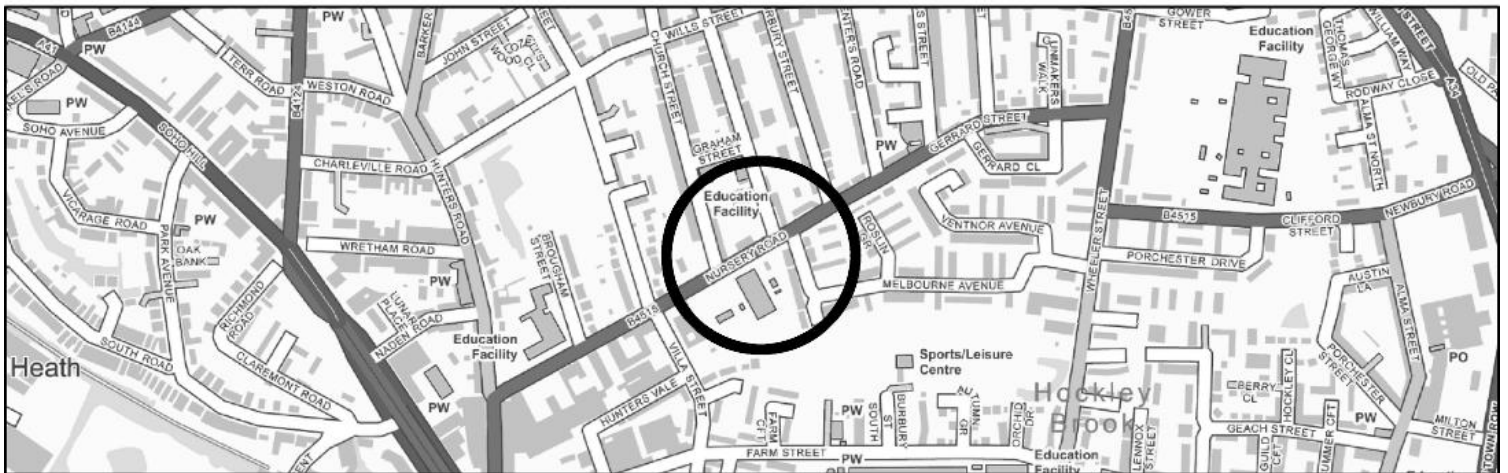
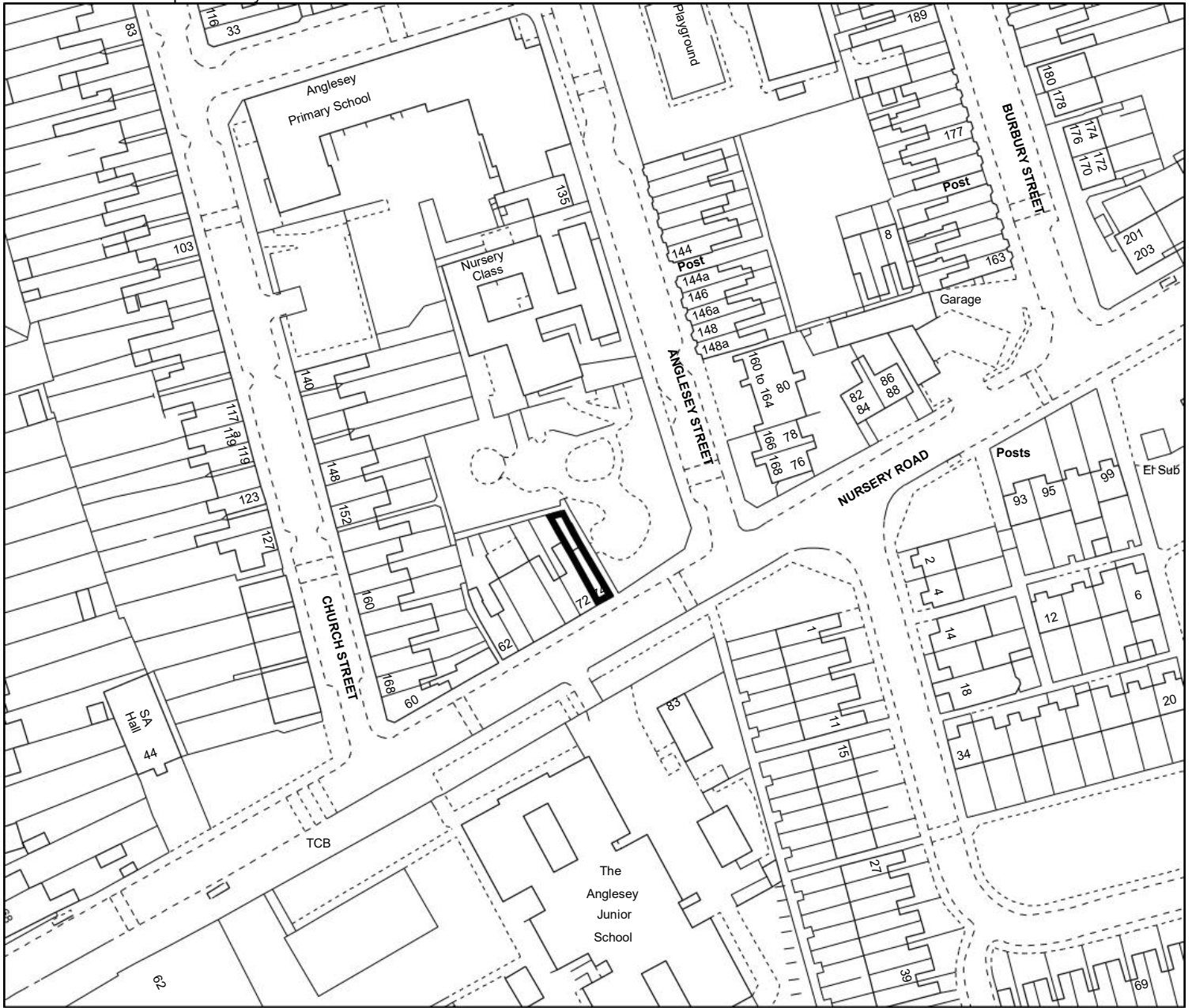
© Crown Copyright and database right 2024. Ordnance Survey AC0000819638.  
 You are not permitted to copy, sub-licence, distribute or sell any of this data to third parties in any form.

 <b>Birmingham</b> City Council	Kathryn James MRICS Assistant Director of Investment and Valuation Place, Prosperity & Sustainability Directorate 10 Woodcock Street Birmingham, B7 4BG			
	362 Moseley Road B12 9AZ		Scale (Main Map) 1:1,250	Drawn AK





© Crown Copyright and database right 2024. Ordnance Survey AC0000819638.  
 You are not permitted to copy, sub-licence, distribute or sell any of this data to third parties in any form.

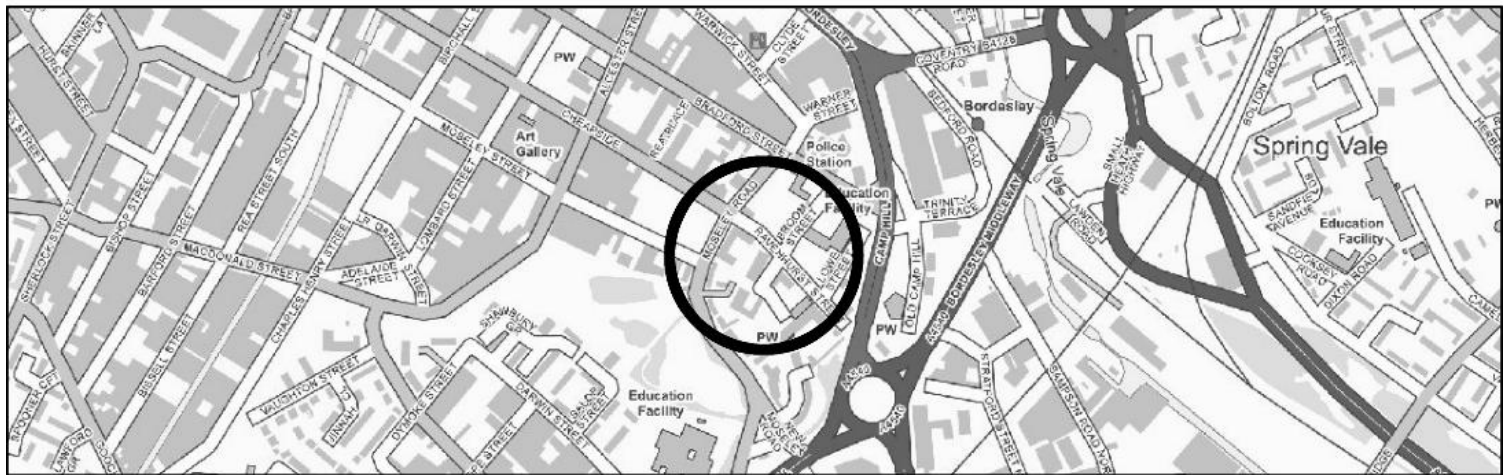
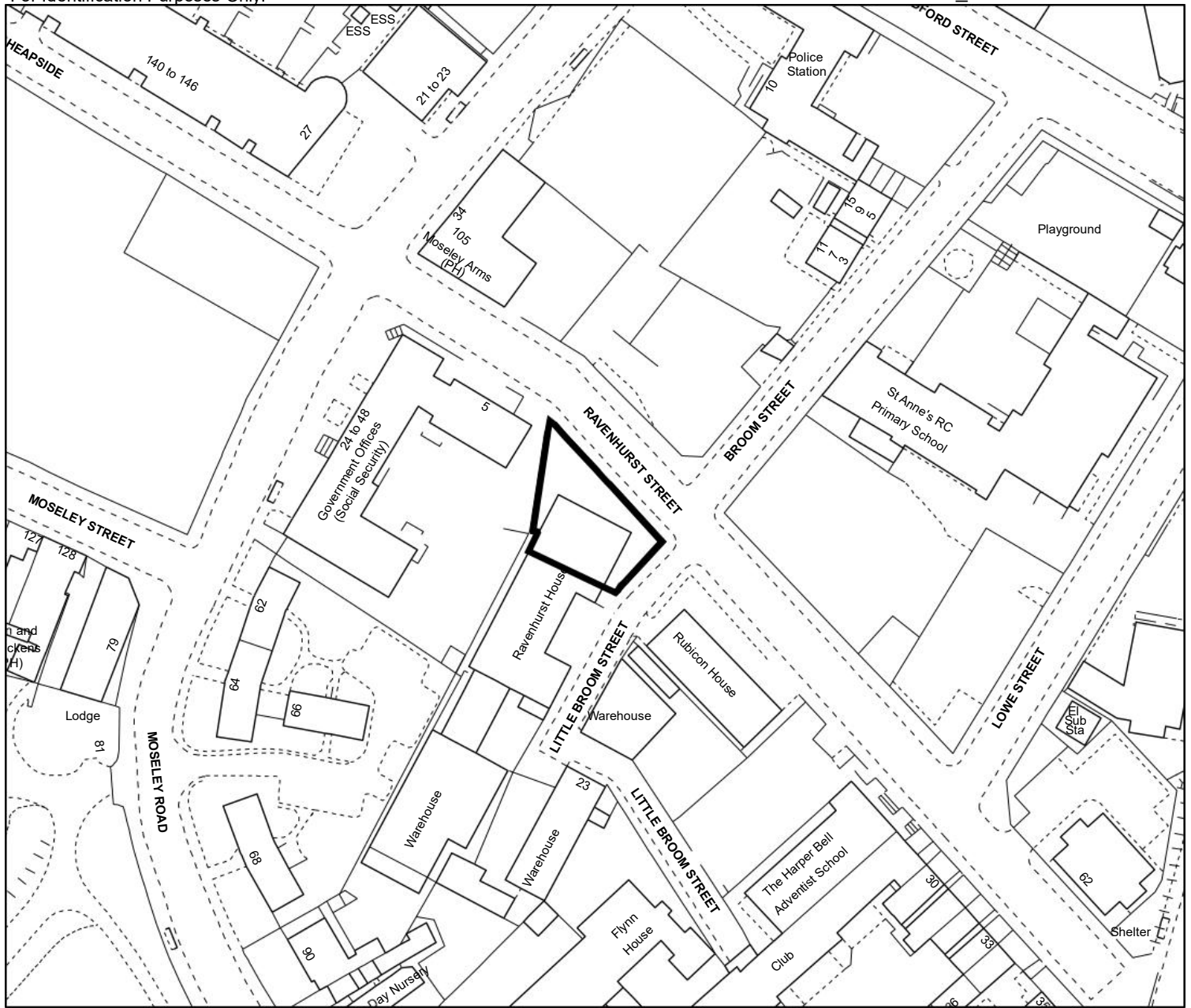
 <b>Birmingham</b> City Council	Kathryn James MRICS Assistant Director of Investment and Valuation Place, Prosperity & Sustainability Directorate 10 Woodcock Street Birmingham, B7 4BG			
	34 New John Street West B19 3NB		Scale (Main Map) 1:1,250	Drawn AK





© Crown Copyright and database right 2024. Ordnance Survey AC0000819638.  
 You are not permitted to copy, sub-licence, distribute or sell any of this data to third parties in any form.

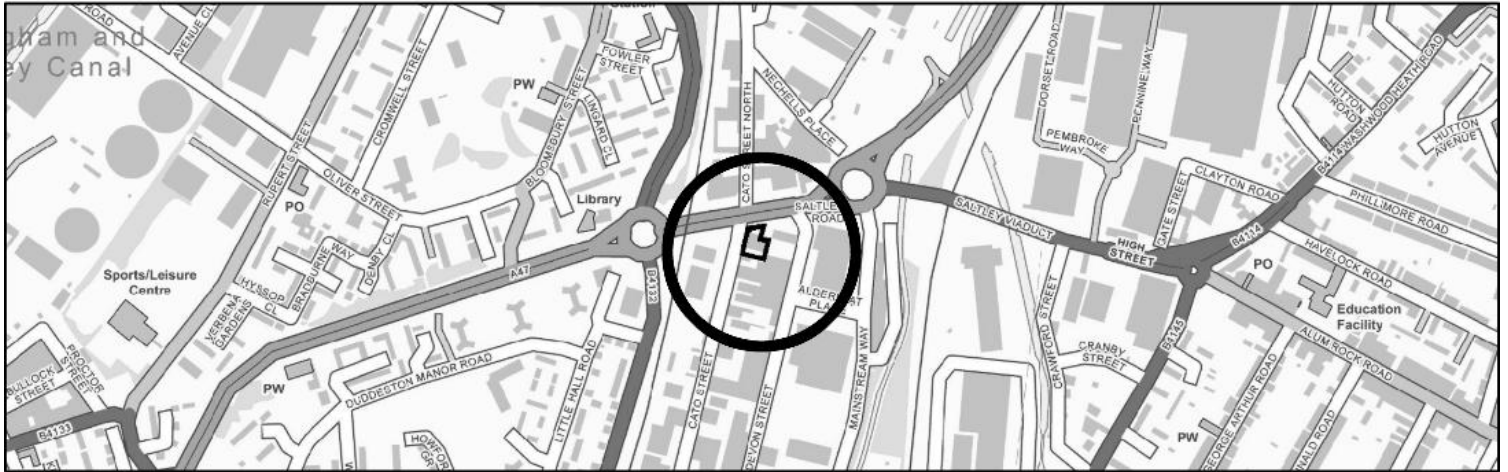
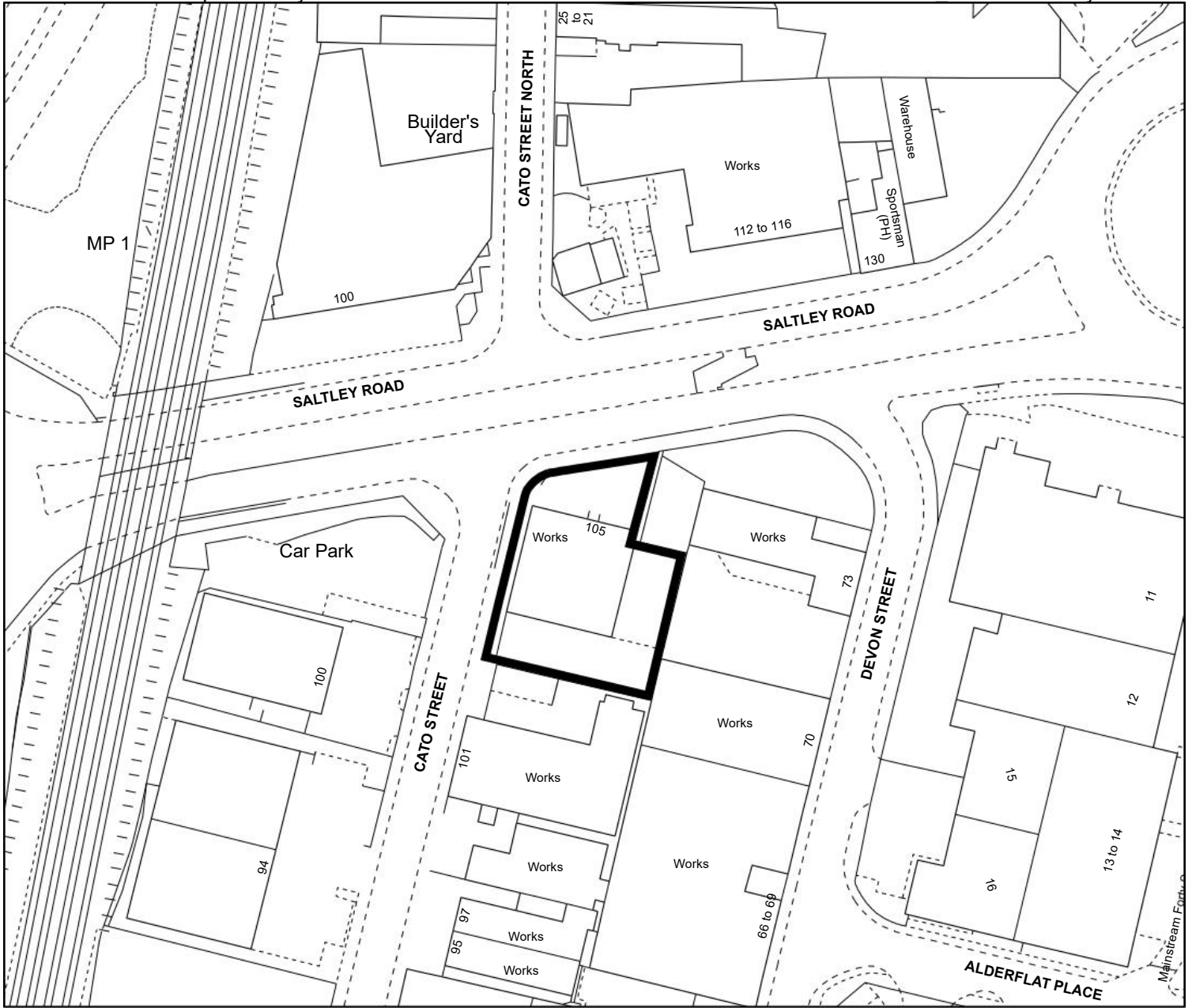
 <b>Birmingham</b> City Council	Kathryn James MRICS Assistant Director of Investment and Valuation Place, Prosperity & Sustainability Directorate 10 Woodcock Street Birmingham, B7 4BG			
	74 Nursery Road B19 2YA		Scale (Main Map) 1:1,250	Drawn AK







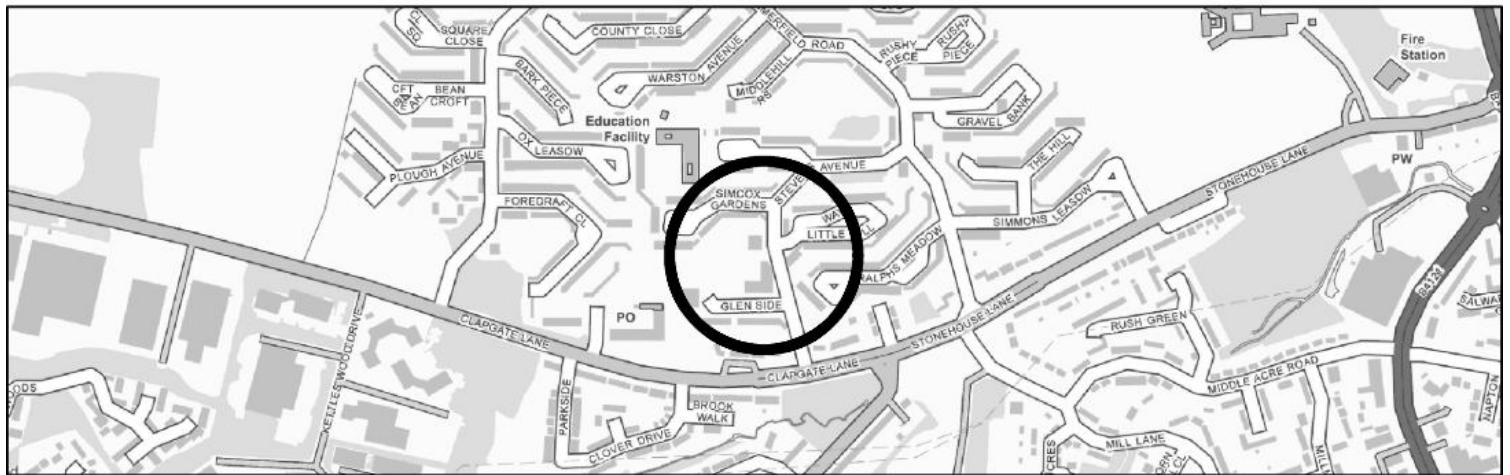
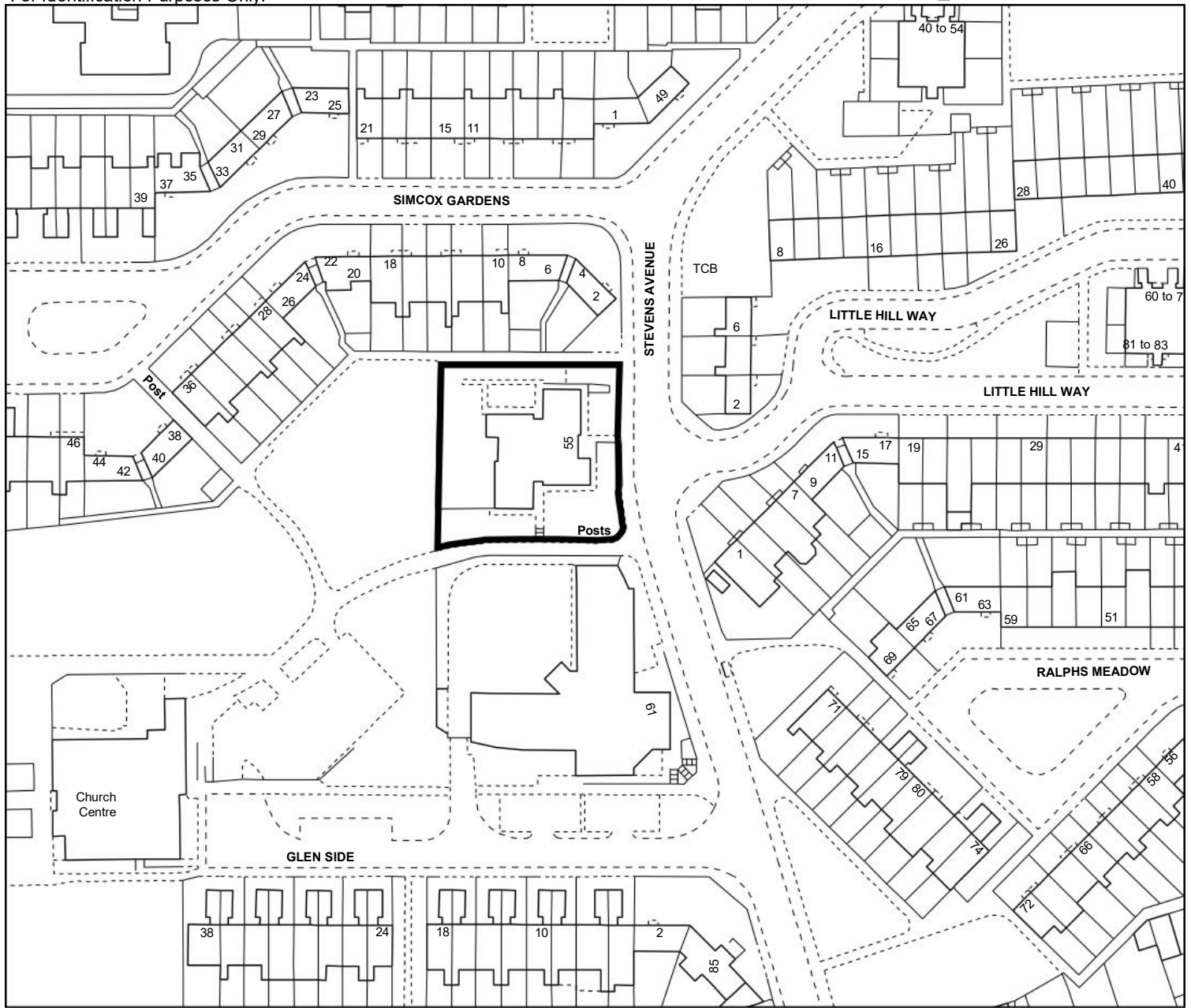
© Crown Copyright and database right 2024. Ordnance Survey AC0000819638.  
 You are not permitted to copy, sub-licence, distribute or sell any of this data to third parties in any form.

 <b>Birmingham</b> City Council		Kathryn James MRICS Assistant Director of Investment and Valuation Place, Prosperity & Sustainability Directorate 10 Woodcock Street Birmingham, B7 4BG		
		Land At <b>Ravenhurst Street</b> <b>Bordesley &amp; Highgate</b>		Scale (Main Map) 1:1,250



© Crown Copyright and database right 2024. Ordnance Survey AC0000819638.  
 You are not permitted to copy, sub-licence, distribute or sell any of this data to third parties in any form.

 <b>Birmingham</b> City Council	Kathryn James Assistant Director of Investment and Valuation Place, Prosperity & Sustainability Directorate 10 Woodcock Street Birmingham, B7 4BG		
	105 Saltley Road Nechells		Scale (Main Map) 1:1,250 O.S.Ref SP0988SW

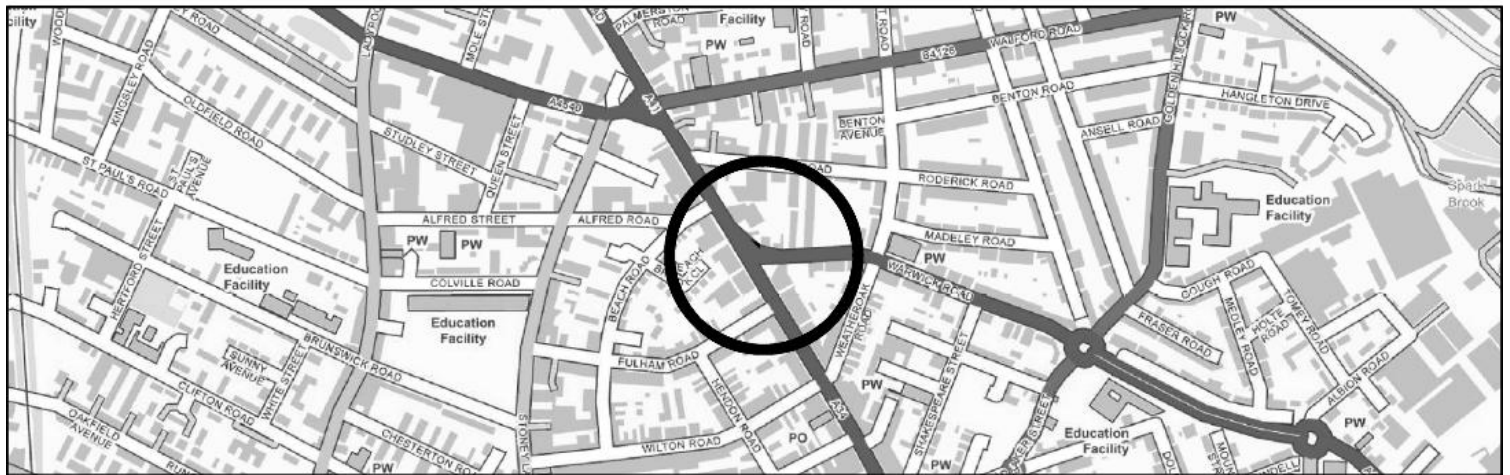


© Crown Copyright and database right 2024. Ordnance Survey AC0000819638.  
 You are not permitted to copy, sub-licence, distribute or sell any of this data to third parties in any form.



	<h1>Birmingham</h1> <h2>City Council</h2>	Kathryn James MRICS Assistant Director of Investment and Valuation Place, Prosperity & Sustainability Directorate 10 Woodcock Street Birmingham, B7 4BG		
<b>55 Stevens Avenue</b> <b>B32 3SD</b>		<b>Scale (Main Map)</b>	<b>Drawn</b>	<b>Date</b>
		1:1,250	John Pedersen	13/02/2024

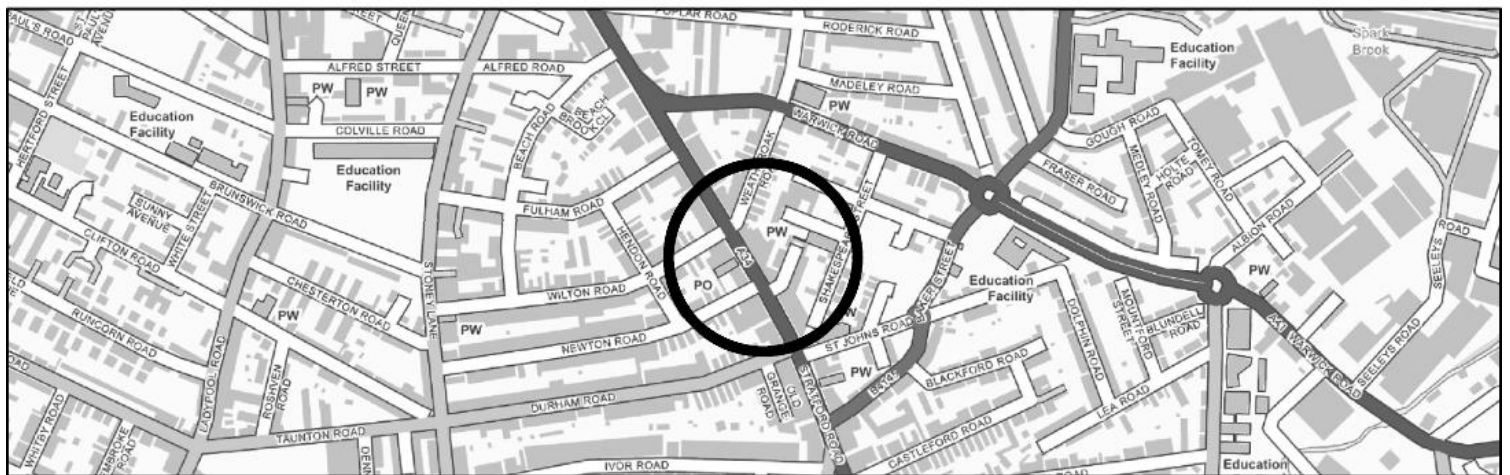
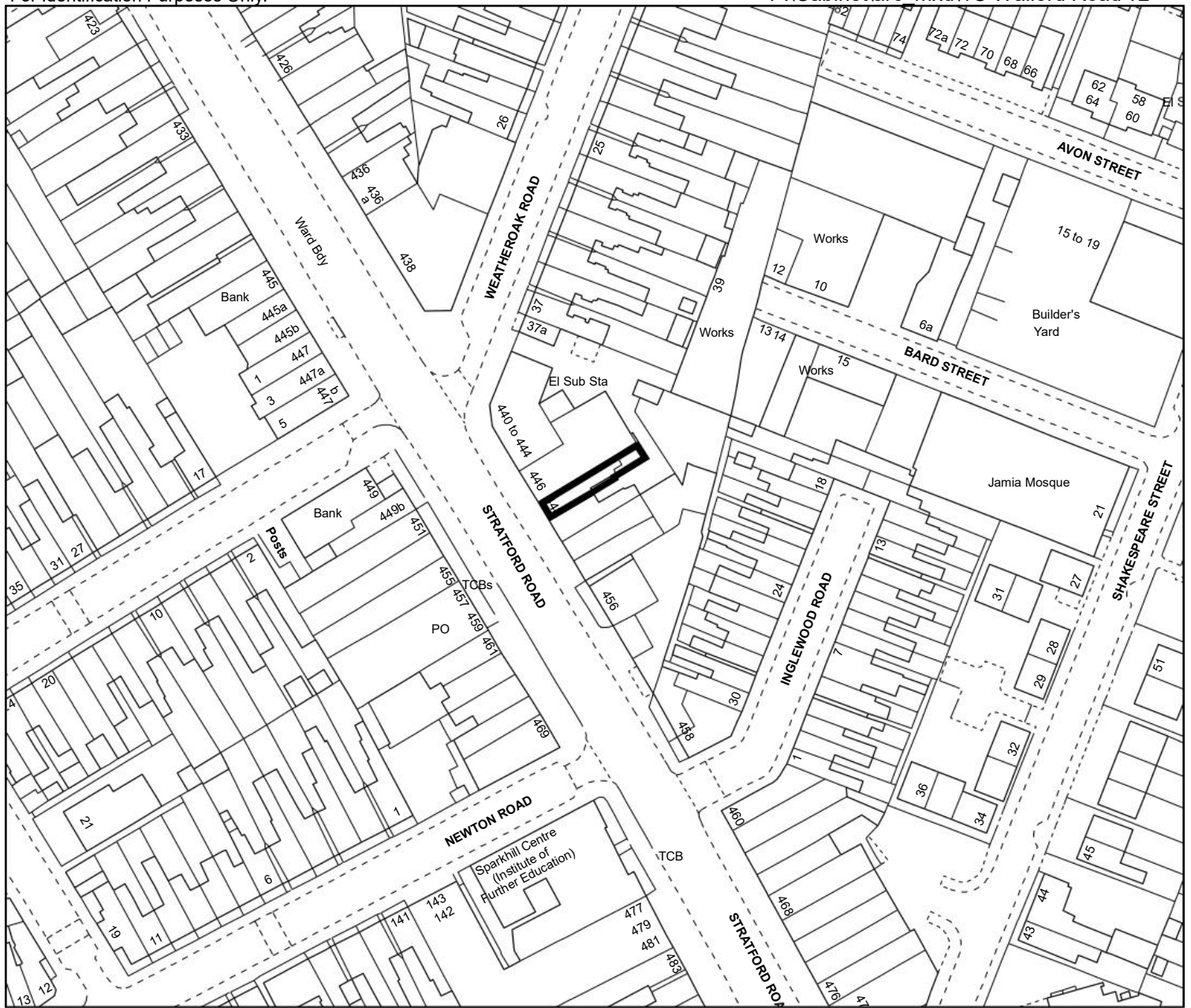








© Crown Copyright and database right 2024. Ordnance Survey AC0000819638.  
 You are not permitted to copy, sub-licence, distribute or sell any of this data to third parties in any form.

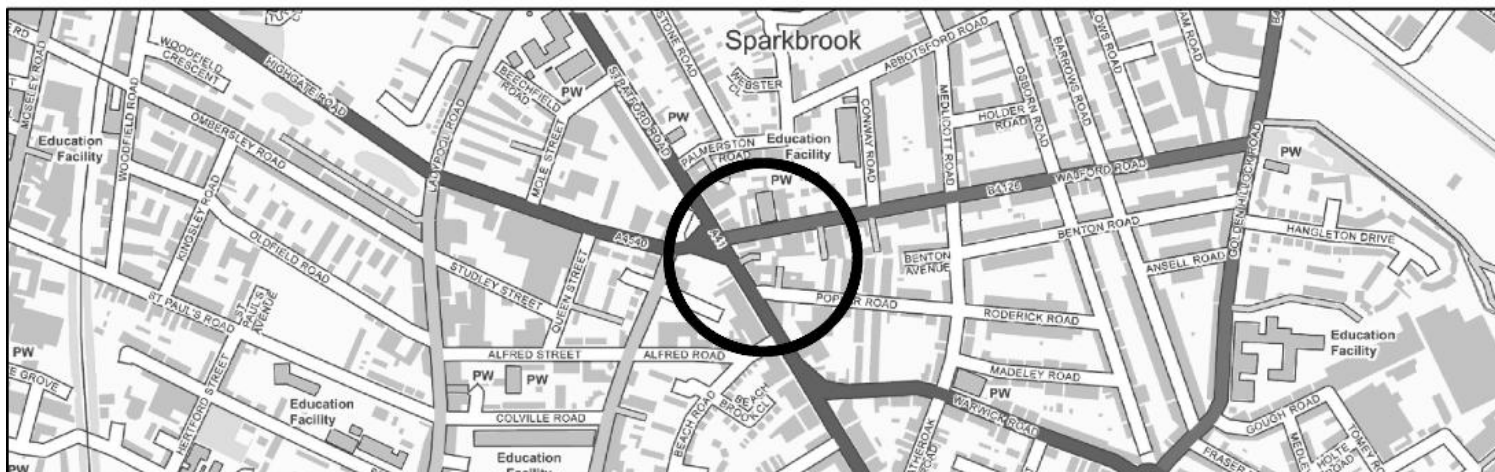
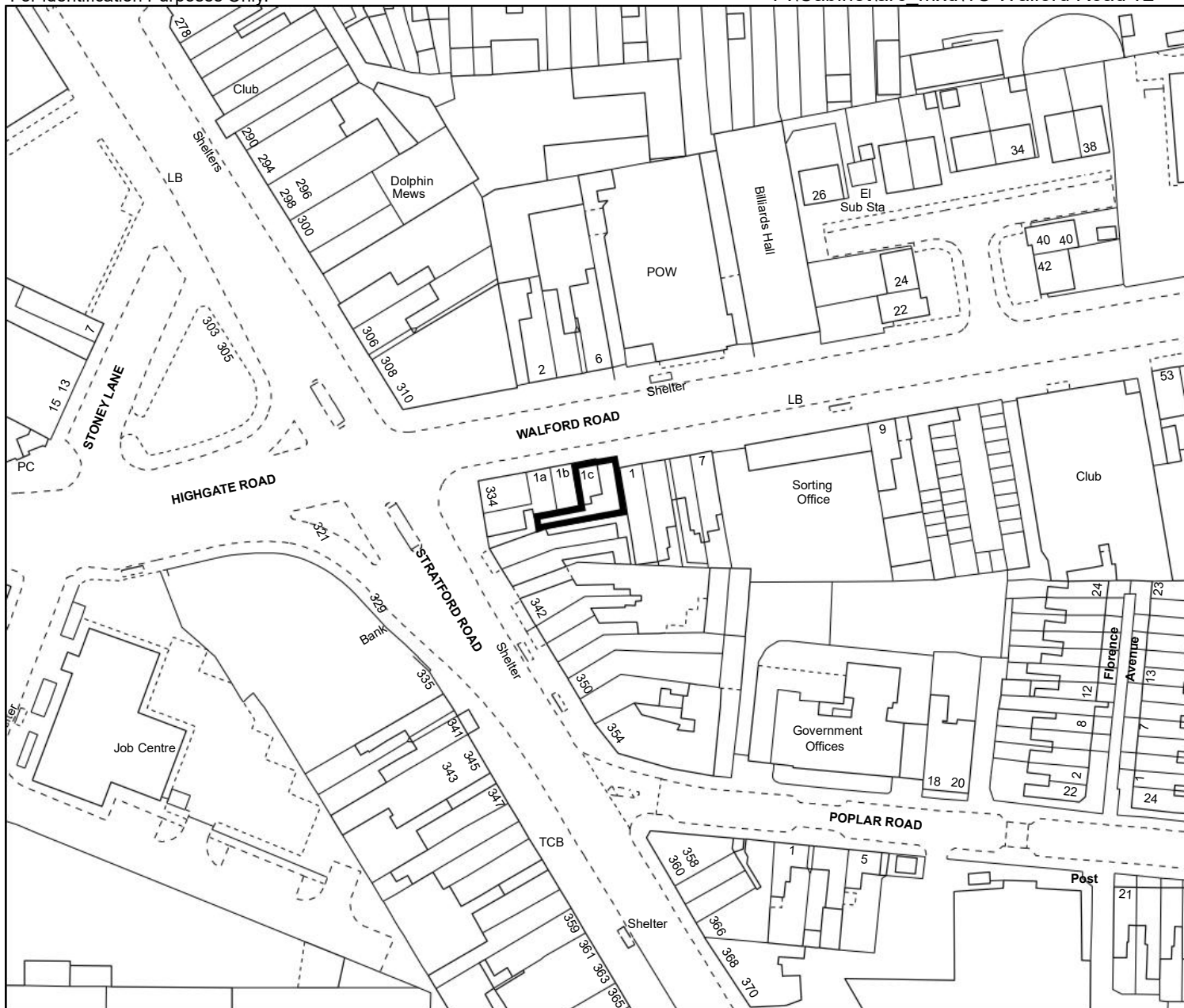
 <b>Birmingham City Council</b>	Kathryn James Assistant Director of Investment and Valuation Place, Prosperity & Sustainability Directorate 10 Woodcock Street Birmingham, B7 4BG			
	<b>400-404 Stratford Road                  B11 4AB</b>		Scale (Main Map) 1:1,250	Drawn JP





© Crown Copyright and database right 2024. Ordnance Survey AC0000819638.  
 You are not permitted to copy, sub-licence, distribute or sell any of this data to third parties in any form.

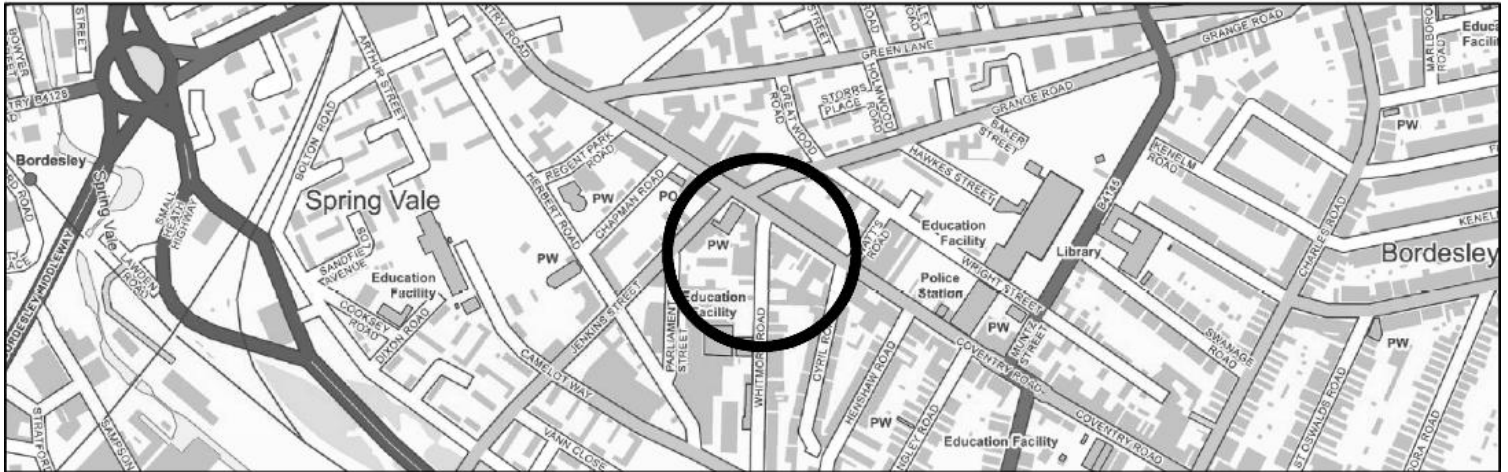
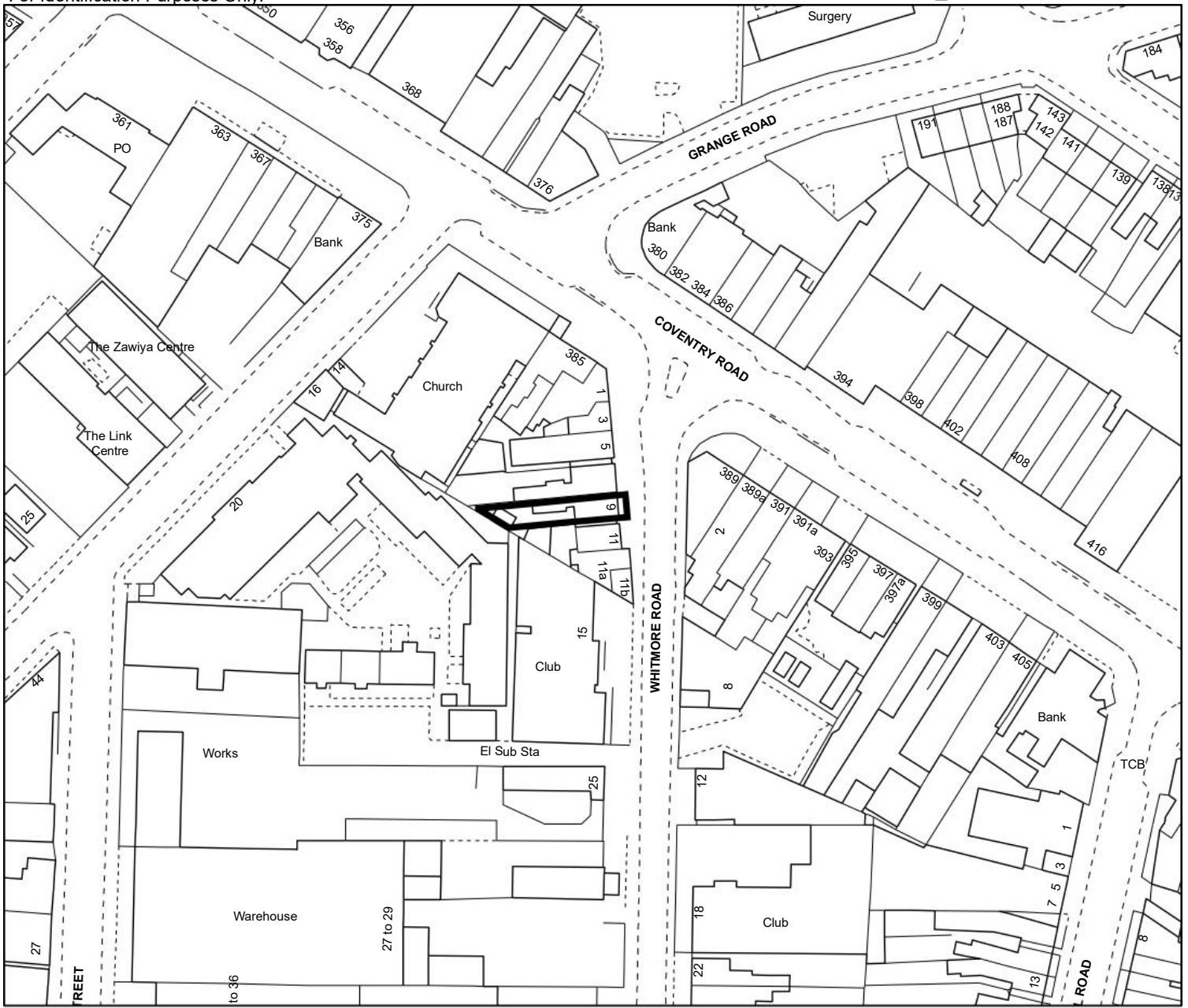
 <b>Birmingham</b> City Council	Kathryn James Assistant Director of Investment and Valuation Place, Prosperity & Sustainability Directorate 10 Woodcock Street Birmingham, B7 4BG			
	448 Stratford Road B11 4AE		Scale (Main Map) 1:1,250	Drawn AK







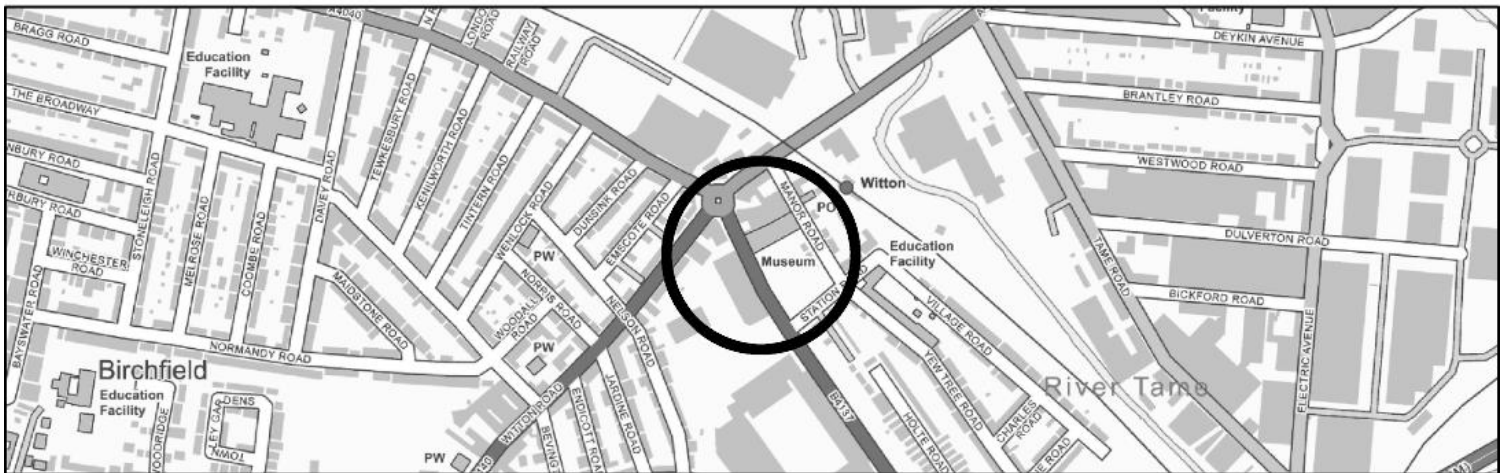
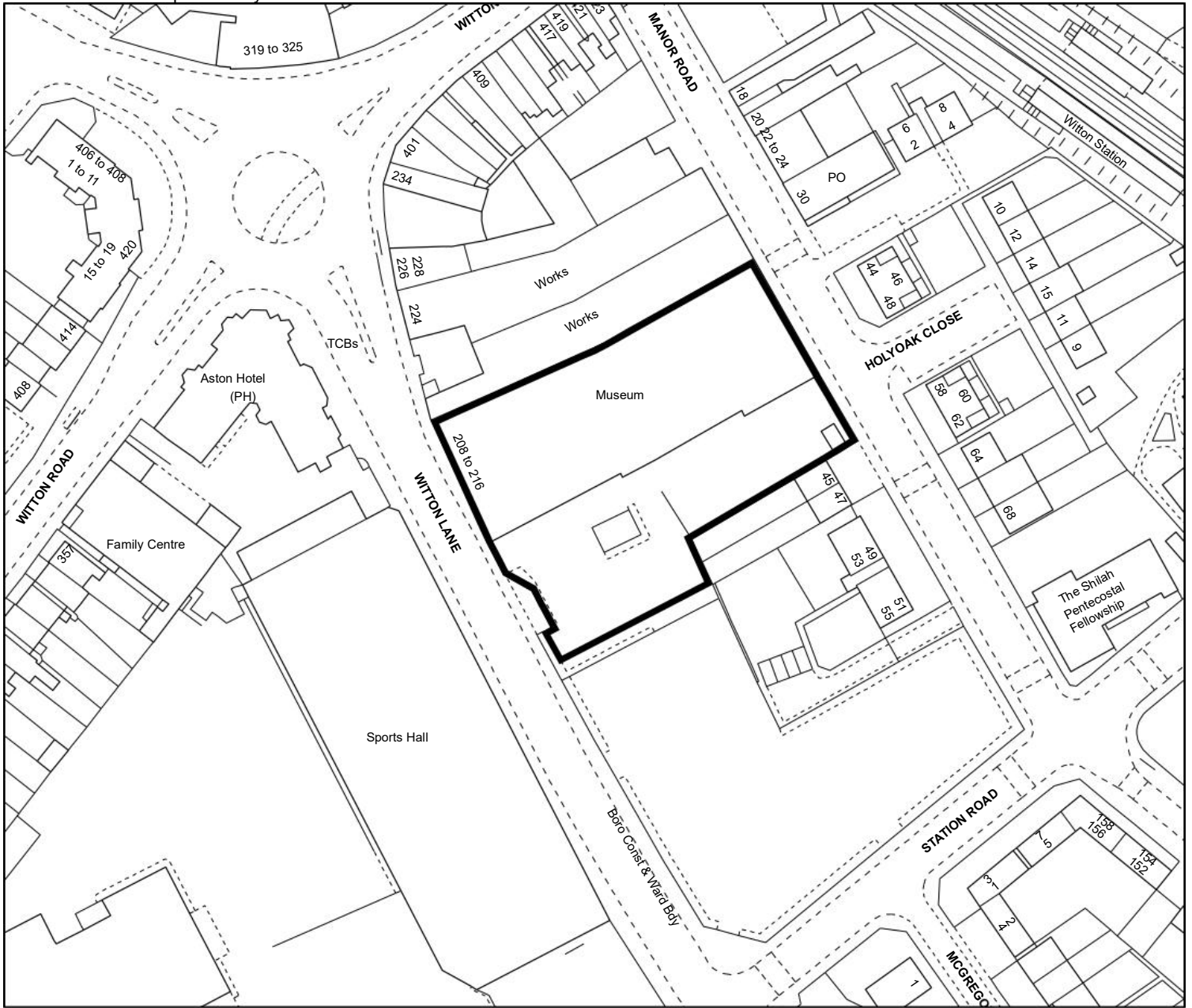
© Crown Copyright and database right 2024. Ordnance Survey AC0000819638.  
 You are not permitted to copy, sub-licence, distribute or sell any of this data to third parties in any form.

 <b>Birmingham</b> City Council	Kathryn James Assistant Director of Investment and Valuation Place, Prosperity & Sustainability Directorate 10 Woodcock Street Birmingham, B7 4BG			
	1C Walford Road B11 1NP		Scale (Main Map) 1:1,250	Drawn AK





© Crown Copyright and database right 2024. Ordnance Survey AC0000819638.  
 You are not permitted to copy, sub-licence, distribute or sell any of this data to third parties in any form.

 <b>Birmingham</b> City Council	Kathryn James MRICS Assistant Director of Investment and Valuation Place, Prosperity & Sustainability Directorate 10 Woodcock Street Birmingham, B7 4BG			
	9 Whitmore Road B10 0NR		Scale (Main Map) 1:1,250	Drawn John Pedersen



© Crown Copyright and database right 2024. Ordnance Survey AC0000819638.  
 You are not permitted to copy, sub-licence, distribute or sell any of this data to third parties in any form.

 <b>Birmingham</b> City Council	Kathryn James MRICS Assistant Director of Investment and Valuation Place, Prosperity & Sustainability Directorate 10 Woodcock Street Birmingham, B7 4BG			
	208-216 Witton Lane B6 6QE		Scale (Main Map) 1:1,250	Drawn AK