

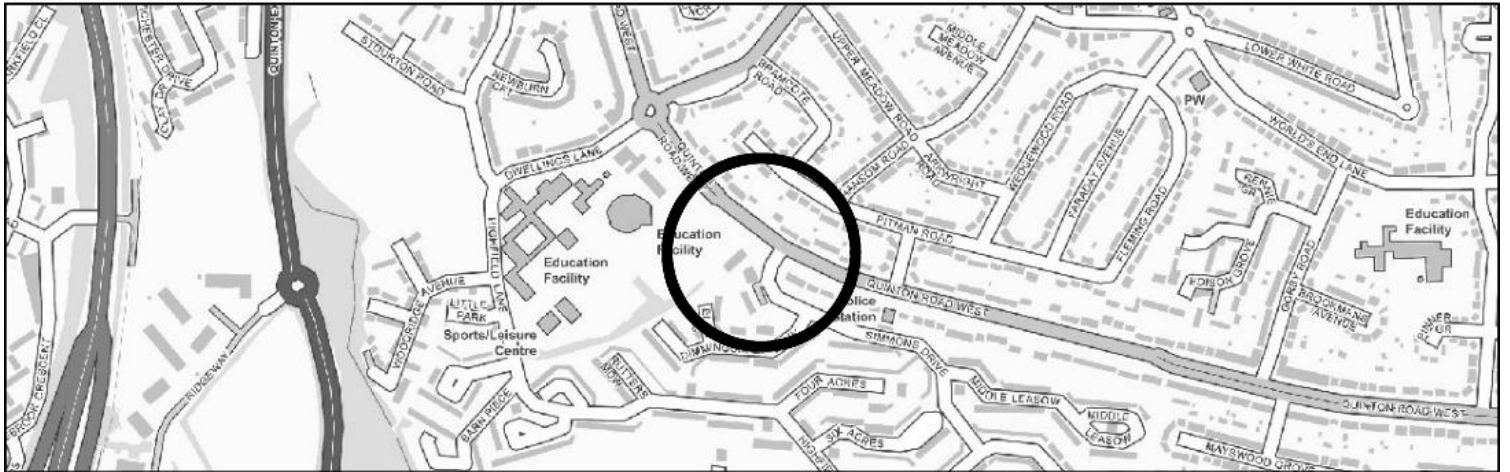
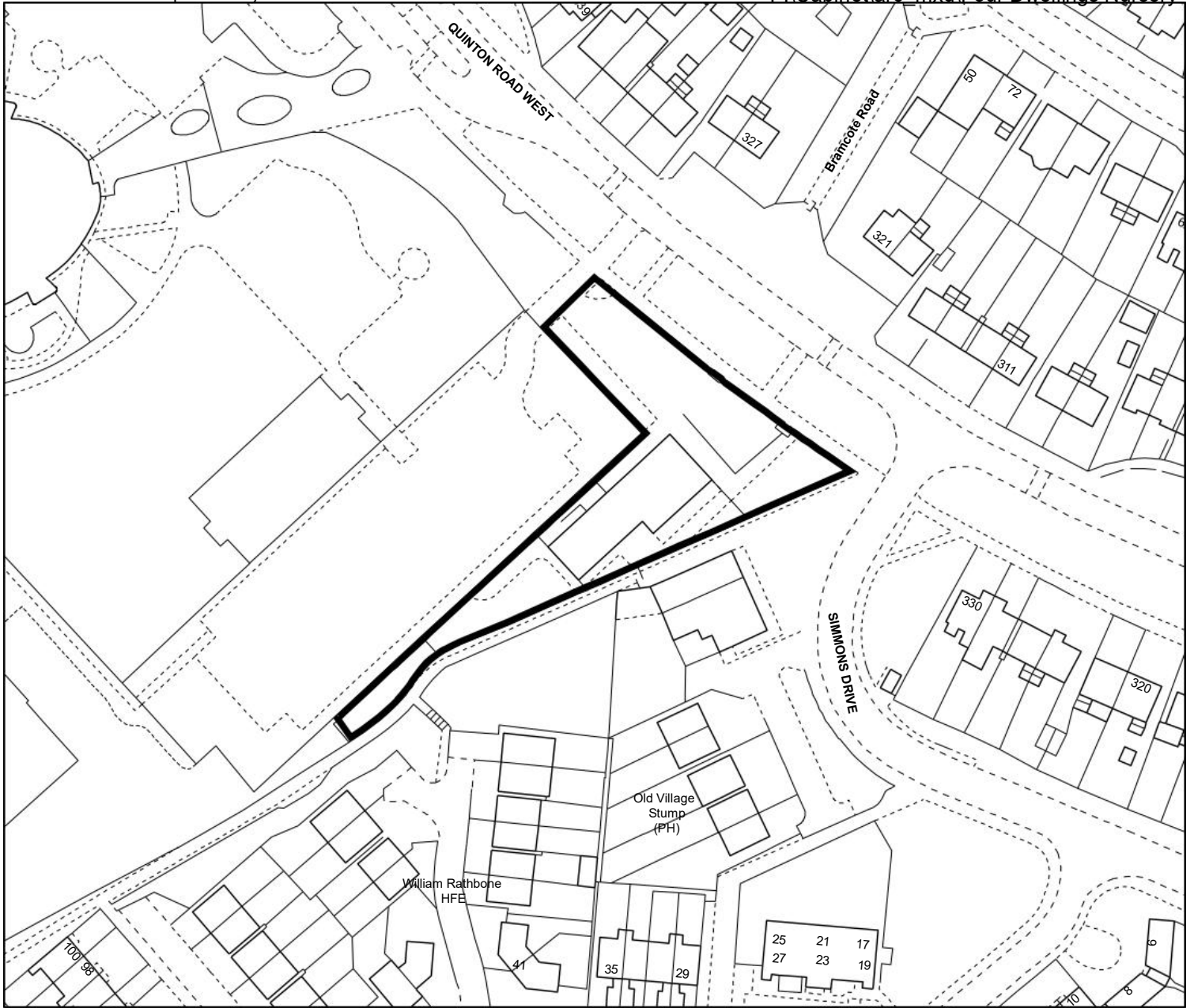




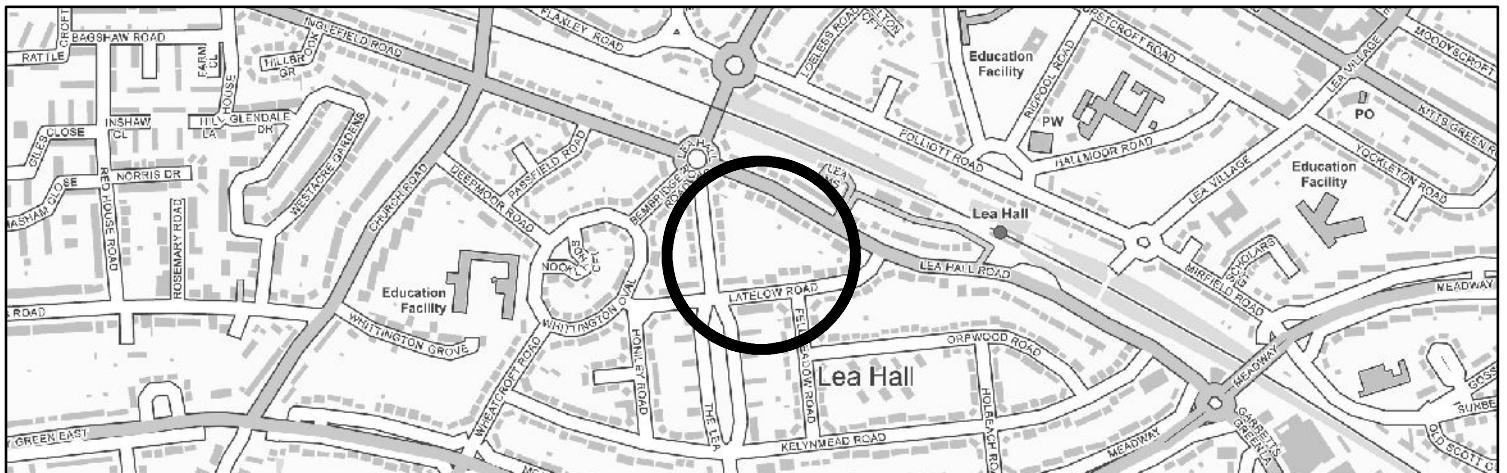
© Crown Copyright and database right 2023. Ordnance Survey AC0000819638.
 You are not permitted to copy, sub-licence, distribute or sell any of this data to third parties in any form.

 <p>Birmingham City Council</p>	Kathryn James Assistant Director of Investment and Valuation Place, Prosperity & Sustainability Directorate 10 Woodcock Street Birmingham, B7 4BG			
<p>Sandcastles Day Nursery Yenton Primary School Chester Road Erdington</p>		<p>Scale (Main Map)</p>	<p>Drawn</p>	<p>Date</p>
		<p>1:1,250</p>	<p>MI</p>	<p>06/12/2023</p>





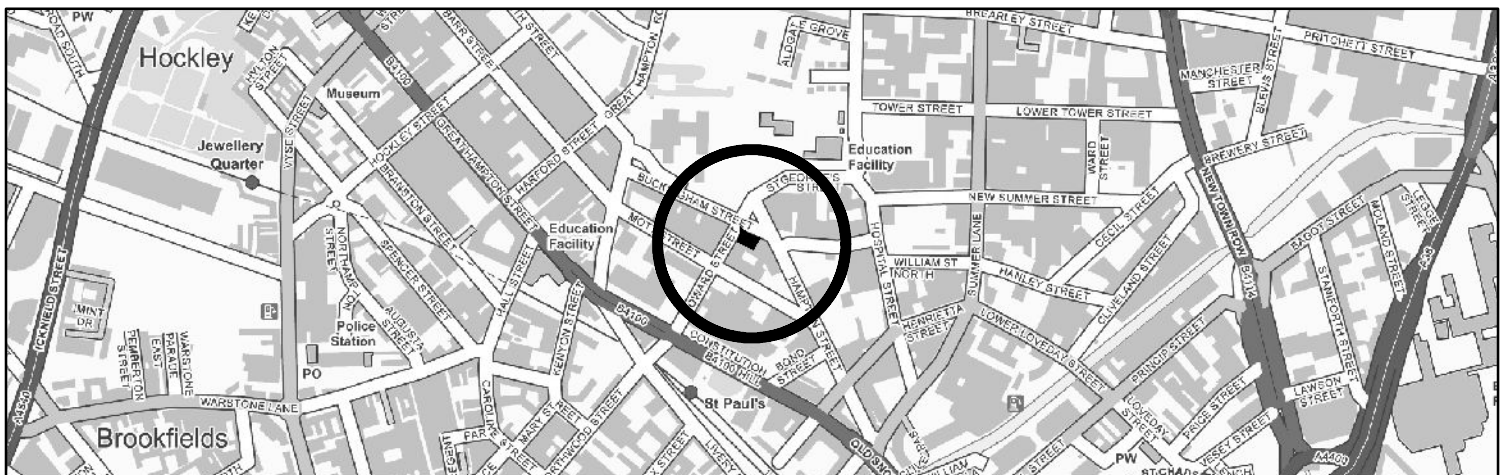
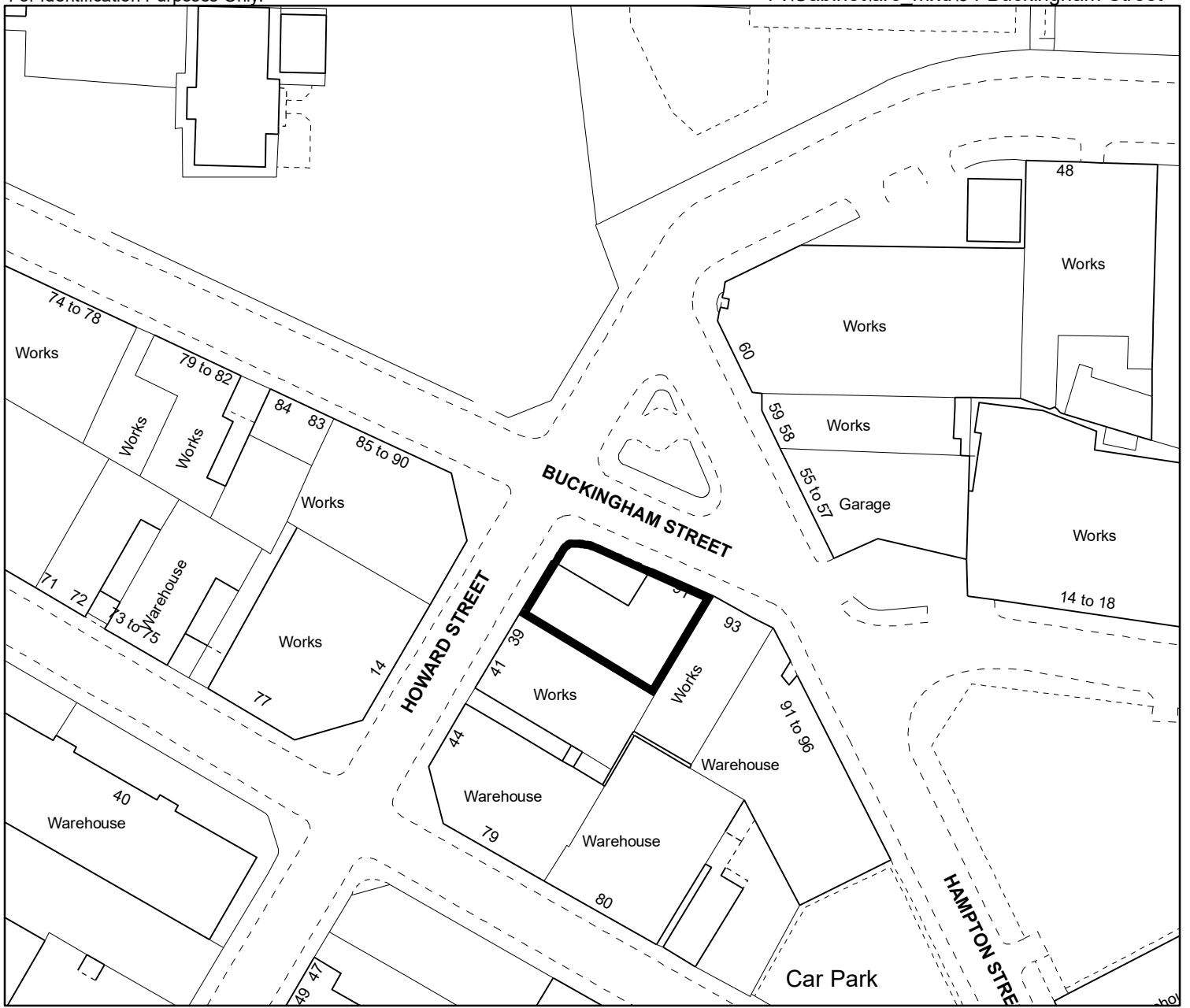
© Crown Copyright and database right 2023. Ordnance Survey AC0000819638.
 You are not permitted to copy, sub-licence, distribute or sell any of this data to third parties in any form.

 Birmingham City Council		Kathryn James Assistant Director of Investment and Valuation Place, Prosperity & Sustainability Directorate 10 Woodcock Street Birmingham, B7 4BG			
		Scale (Main Map)	Drawn	Date	
(Former) Four Dwellings Nursery Quinton Road West Quinton			1:1,250	MI	06/12/2023





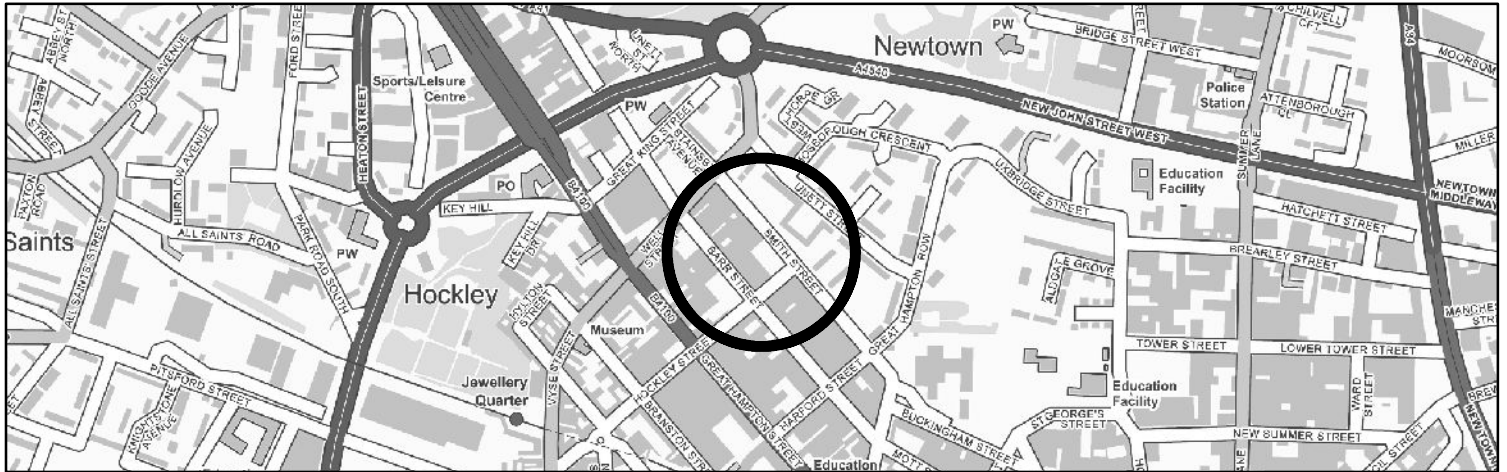
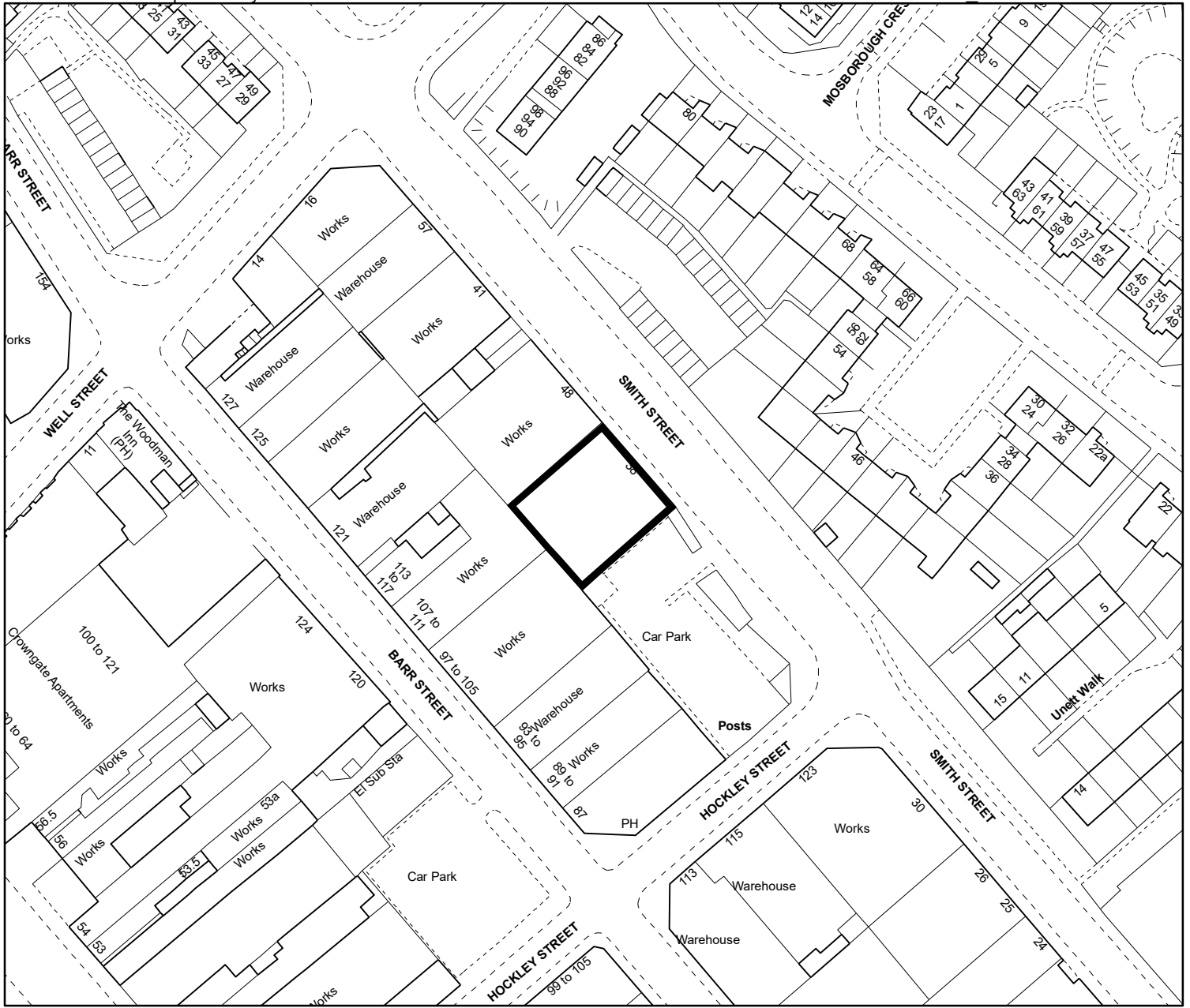
© Crown Copyright and database right 2023. Ordnance Survey AC0000819638.
 You are not permitted to copy, sub-licence, distribute or sell any of this data to third parties in any form.

 <p>Birmingham City Council</p>	Kathryn James Assistant Director of Investment and Valuation Place, Prosperity & Sustainability Directorate 10 Woodcock Street Birmingham, B7 4BG			
<p>Land At Latelow Road Garretts Green</p>		<p>Scale (Main Map)</p>	<p>Drawn</p>	<p>Date</p>
		<p>1:1,250</p>	<p>MI</p>	<p>06/12/2023</p>





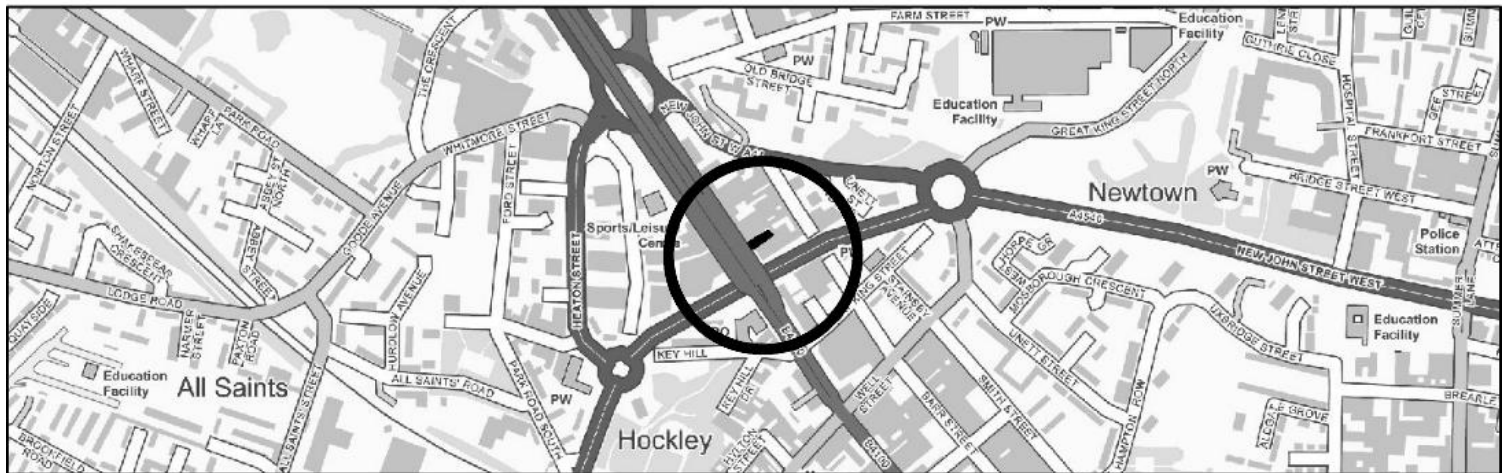
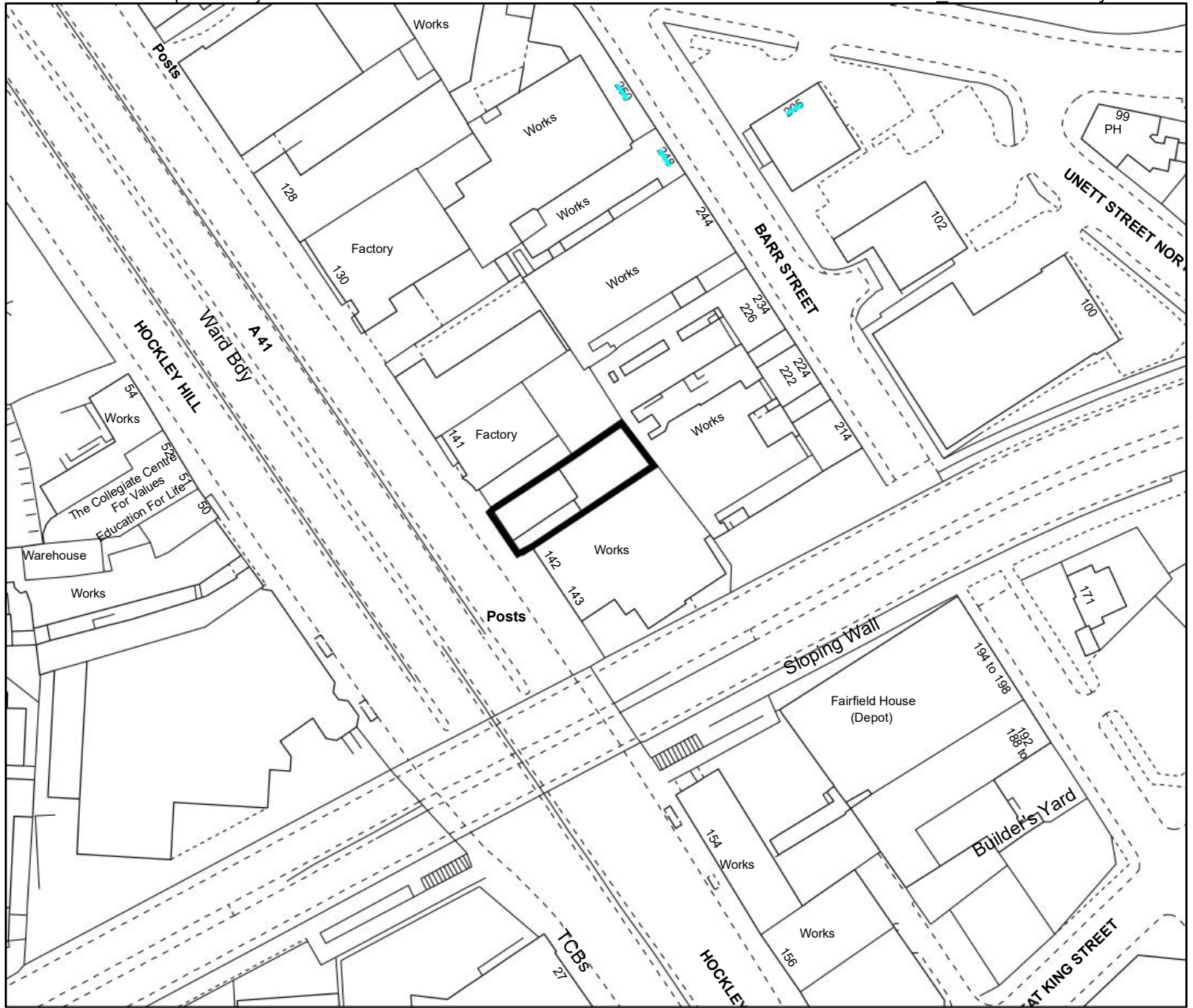
© Crown Copyright and database right 2023. Ordnance Survey AC0000819638.
 You are not permitted to copy, sub-licence, distribute or sell any of this data to third parties in any form.

 Birmingham City Council	Kathryn James Assistant Director of Investment and Valuation Place, Prosperity & Sustainability Directorate 10 Woodcock Street Birmingham, B7 4BG		
	91 Buckingham Street Newtown		Scale (Main Map) 1:1,000 O.S.Ref. SP0688SE





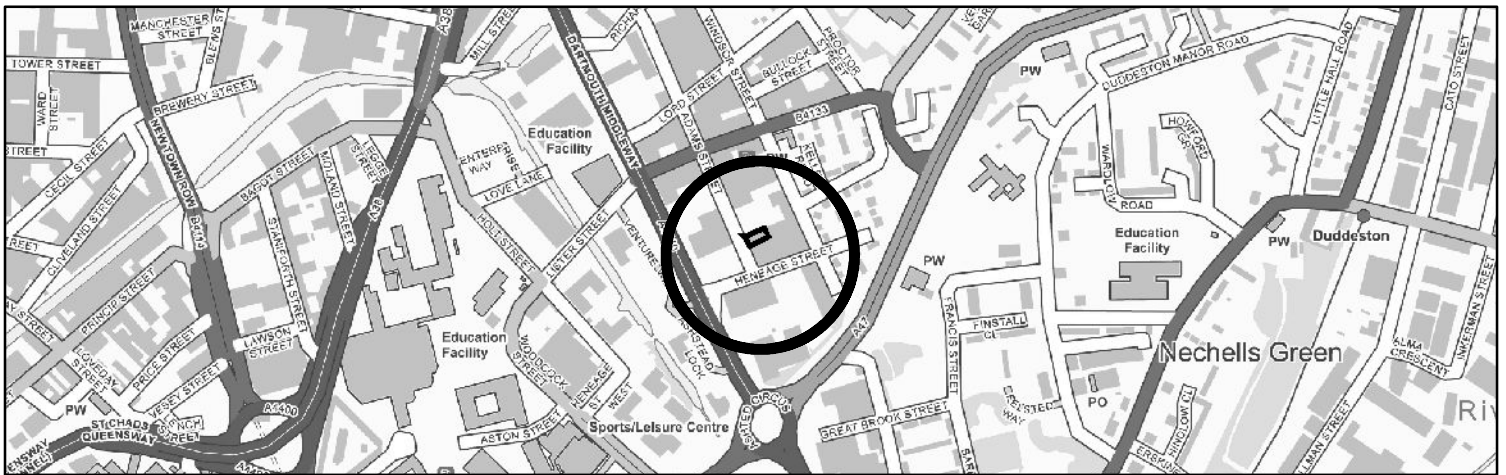
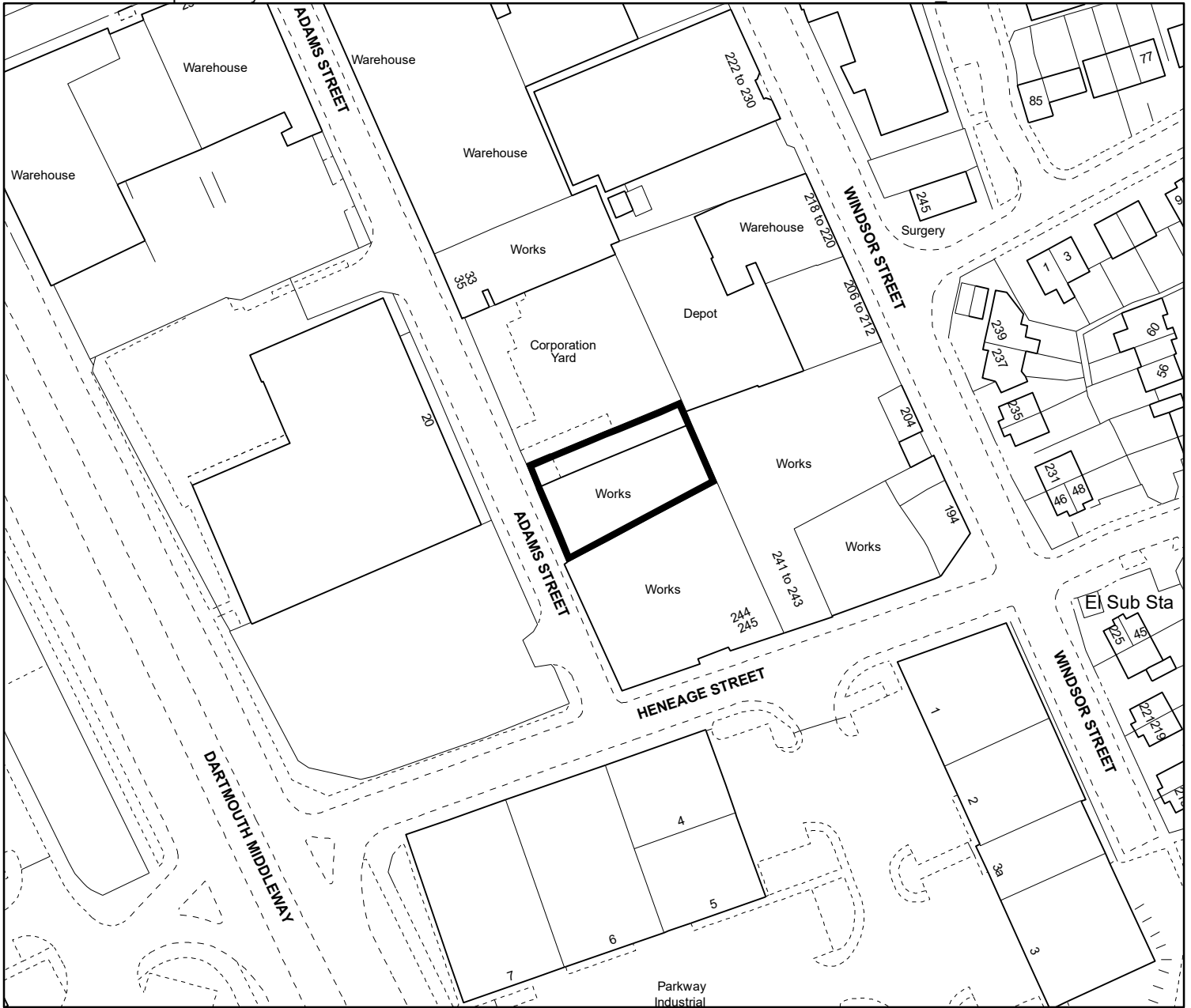
© Crown Copyright and database right 2023. Ordnance Survey AC0000819638.
 You are not permitted to copy, sub-licence, distribute or sell any of this data to third parties in any form.

 Birmingham City Council	Kathryn James Assistant Director of Investment and Valuation Place, Prosperity & Sustainability Directorate 10 Woodcock Street Birmingham, B7 4BG			
	38 Smith Street Newtown		Scale (Main Map) 1:1,250	Drawn MI





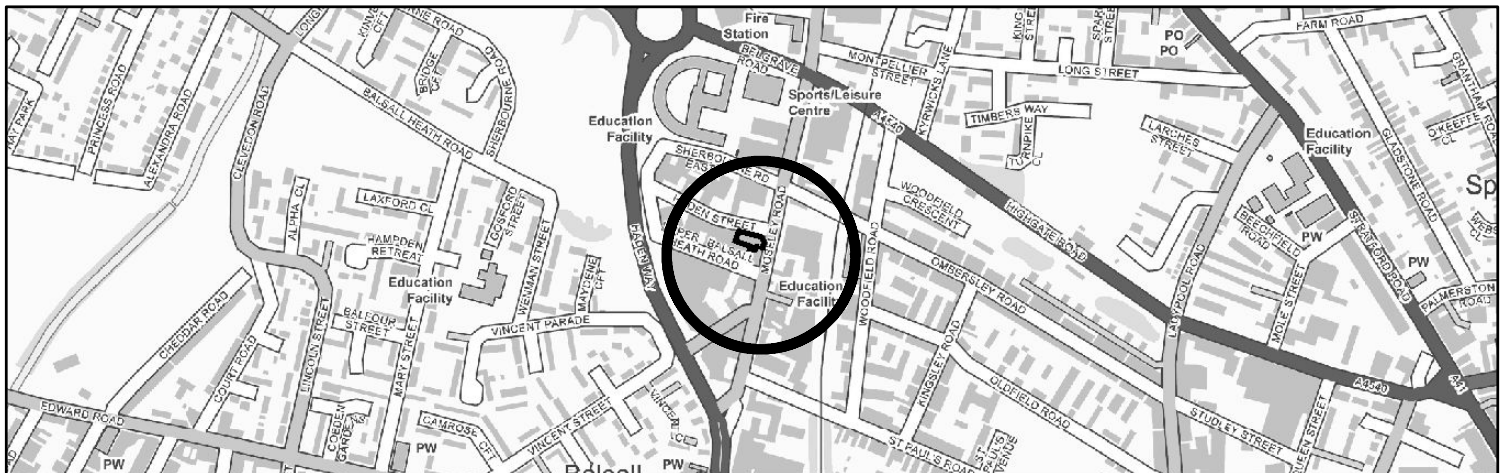
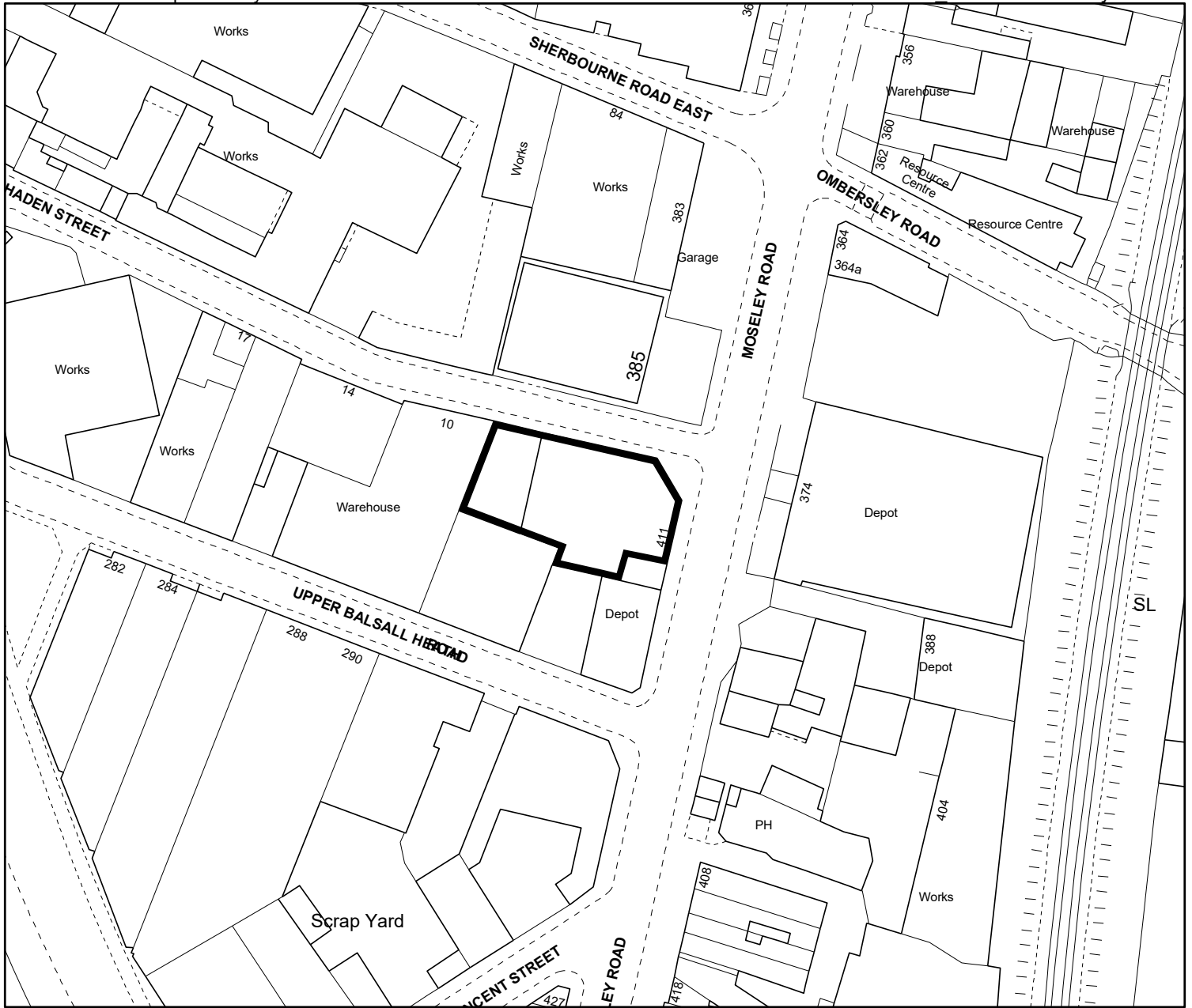
© Crown Copyright and database right 2023. Ordnance Survey AC0000819638.
 You are not permitted to copy, sub-licence, distribute or sell any of this data to third parties in any form.

	<h1>Birmingham City Council</h1>	Kathryn James Assistant Director of Investment and Valuation Place, Prosperity & Sustainability Directorate 10 Woodcock Street Birmingham, B7 4BG		
<p>140 Hockley Hill Newtown</p>		<p>Scale (Main Map)</p>	<p>Drawn</p>	<p>Date</p>
		<p>1:1,250</p>	<p>Bharat Patel</p>	<p>06/12/2023</p>





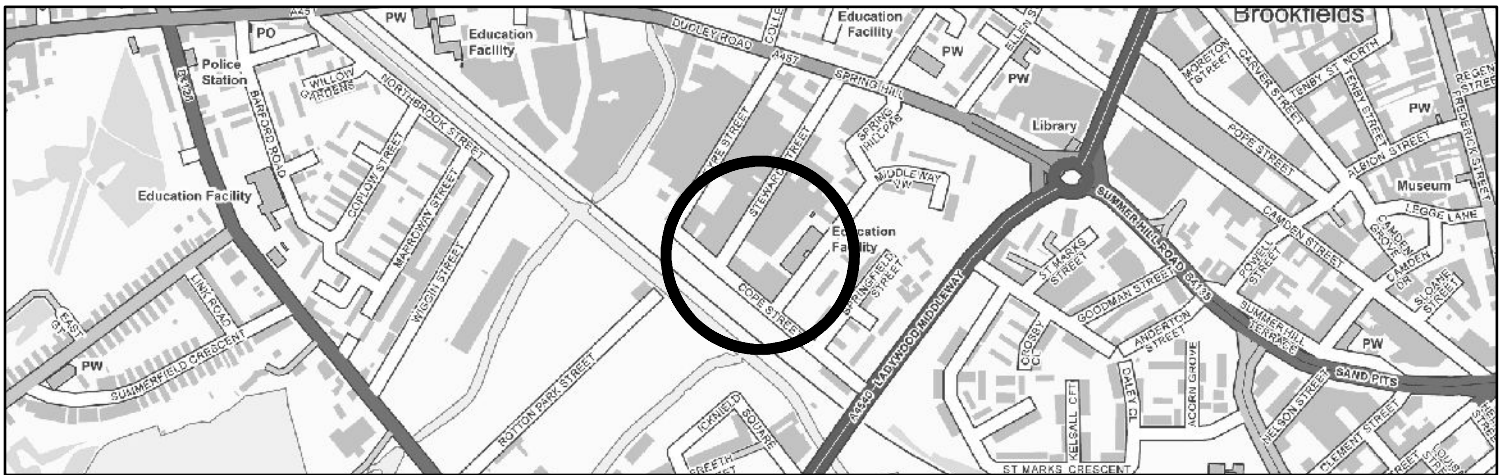
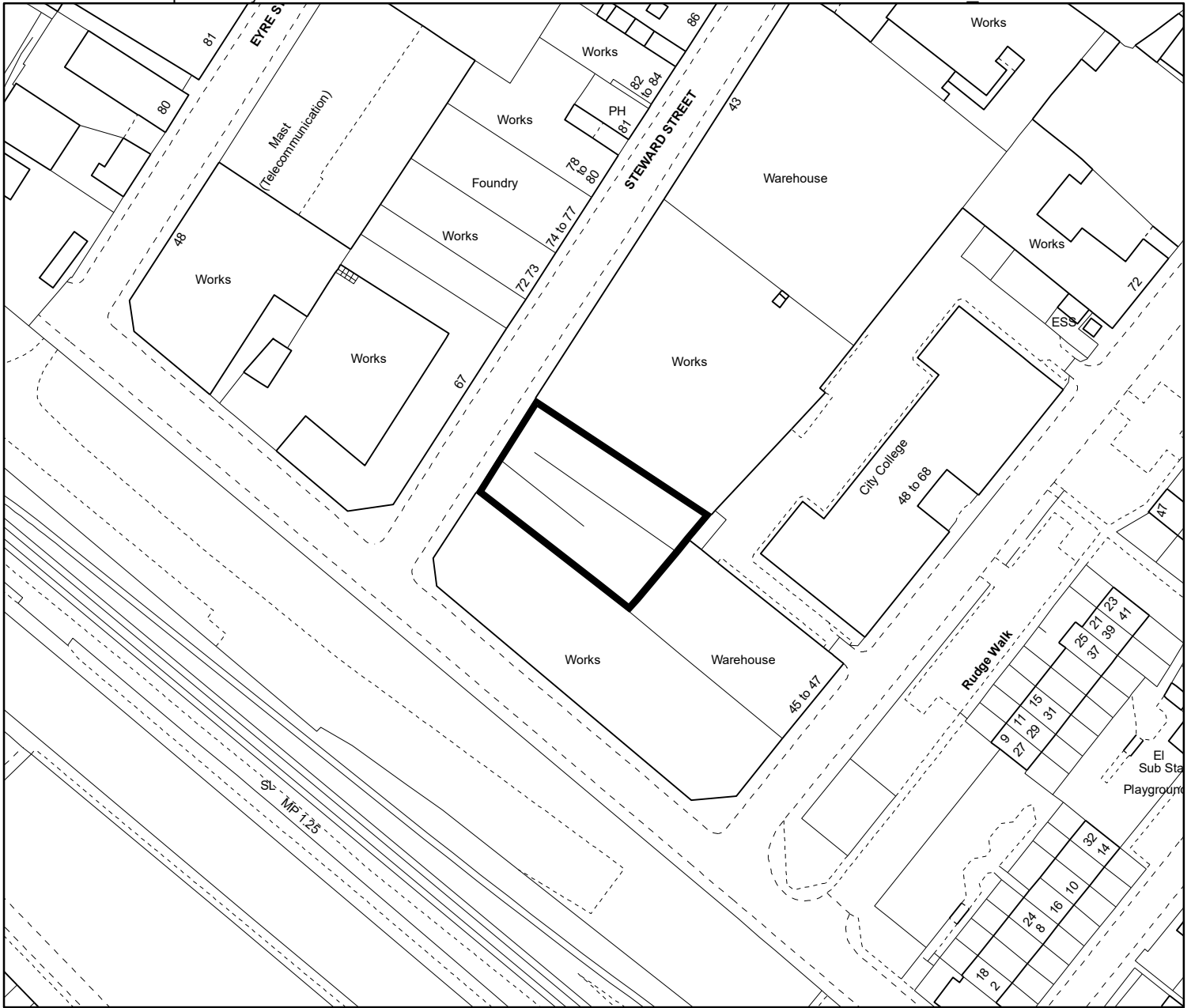
© Crown Copyright and database right 2023. Ordnance Survey AC0000819638.
 You are not permitted to copy, sub-licence, distribute or sell any of this data to third parties in any form.

 Birmingham City Council	Kathryn James Assistant Director of Investment and Valuation Place, Prosperity & Sustainability Directorate 10 Woodcock Street Birmingham, B7 4BG			
	25 Adams Street Nechells		Scale (Main Map) 1:1,250	Drawn Bharat Patel





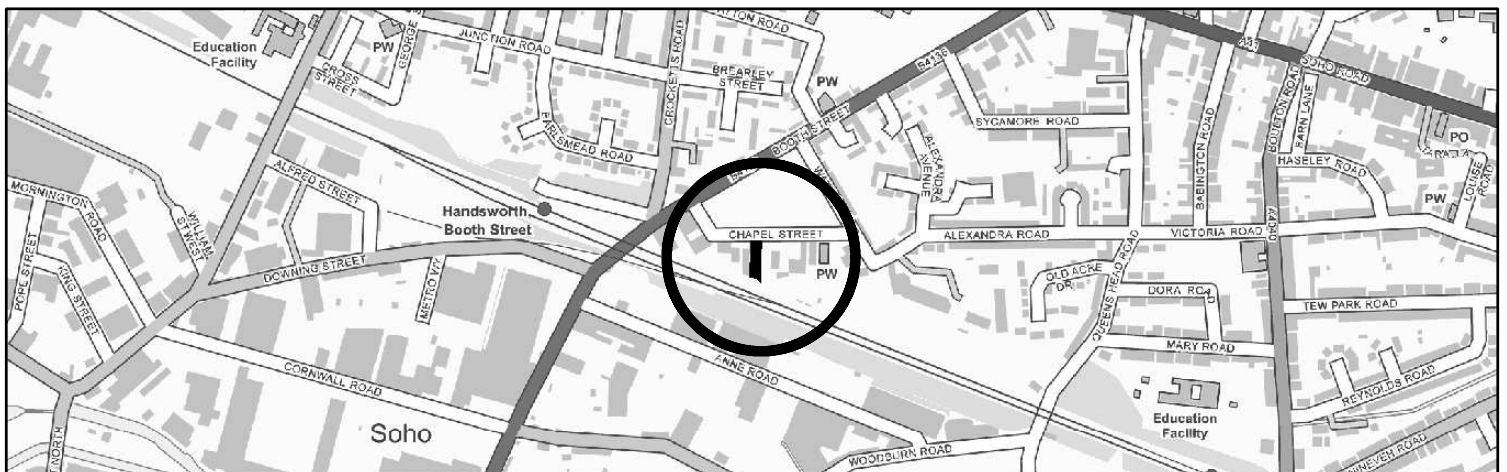
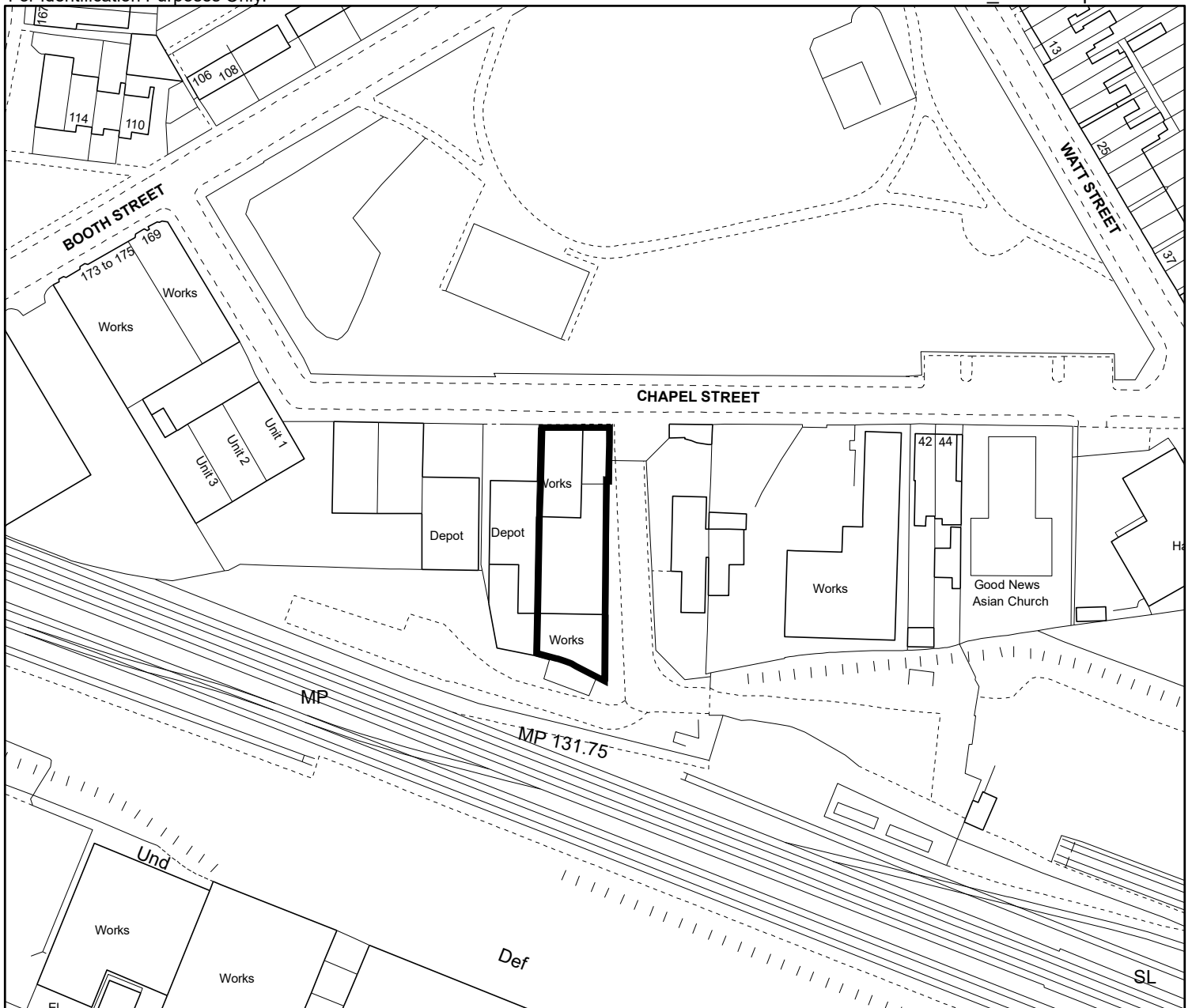
© Crown Copyright and database right 2023. Ordnance Survey AC0000819638.
 You are not permitted to copy, sub-licence, distribute or sell any of this data to third parties in any form.

 Birmingham City Council	Kathryn James Assistant Director of Investment and Valuation Place, Prosperity & Sustainability Directorate 10 Woodcock Street Birmingham, B7 4BG			
	411 Moseley Road Balsall Heath West B12 9BY		Scale (Main Map) 1:1,250	Drawn Bharat Patel





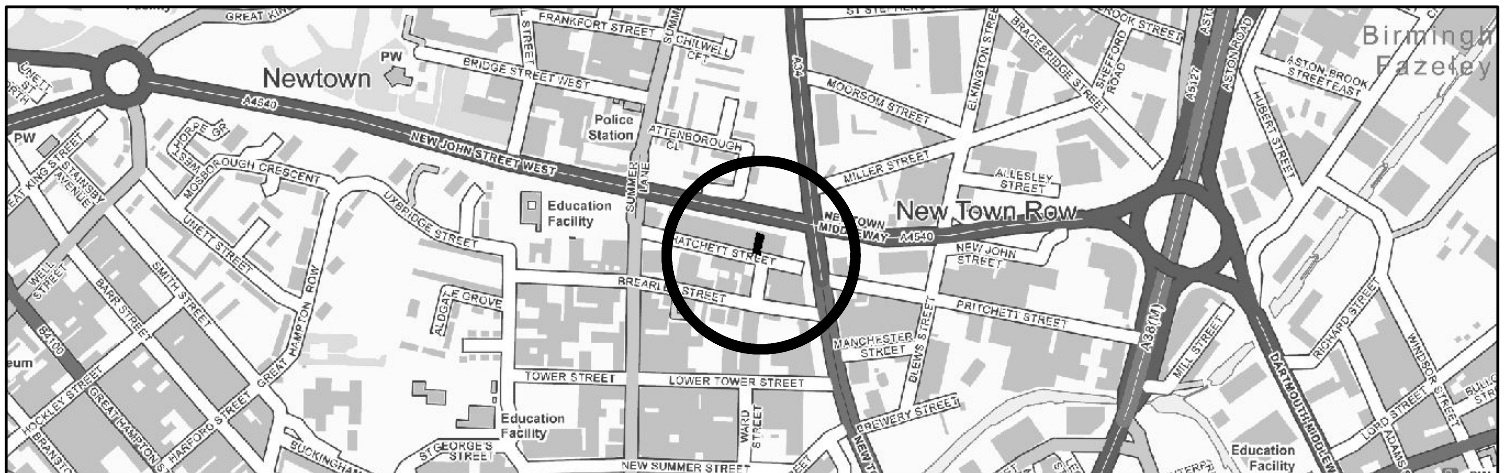
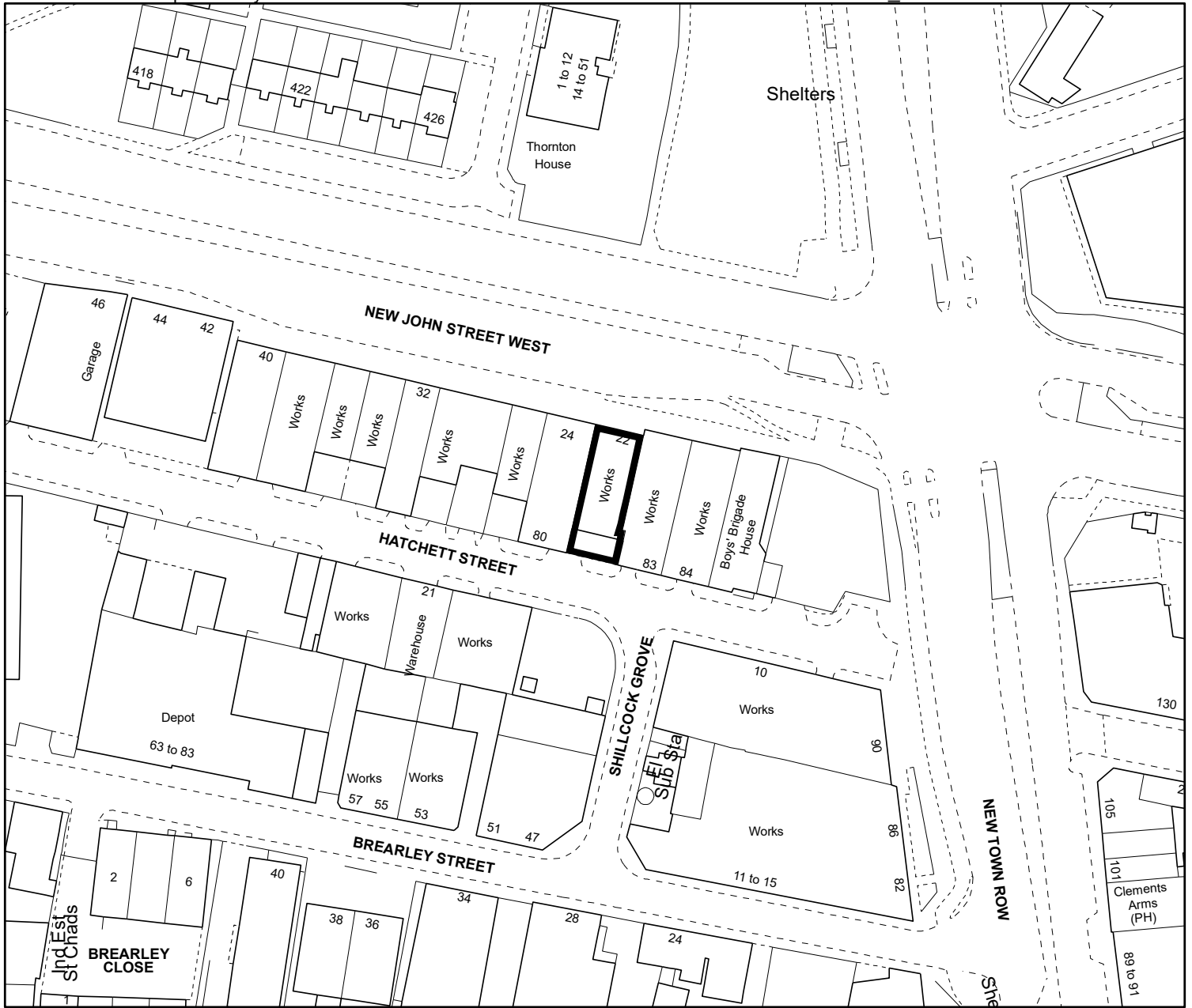
© Crown Copyright and database right 2023. Ordnance Survey AC0000819638.
 You are not permitted to copy, sub-licence, distribute or sell any of this data to third parties in any form.

 Birmingham City Council	Kathryn James Assistant Director of Investment and Valuation Place, Prosperity & Sustainability Directorate 10 Woodcock Street Birmingham, B7 4BG			
	Steward Street Ladywood		Scale (Main Map) 1:1,250	Drawn MI





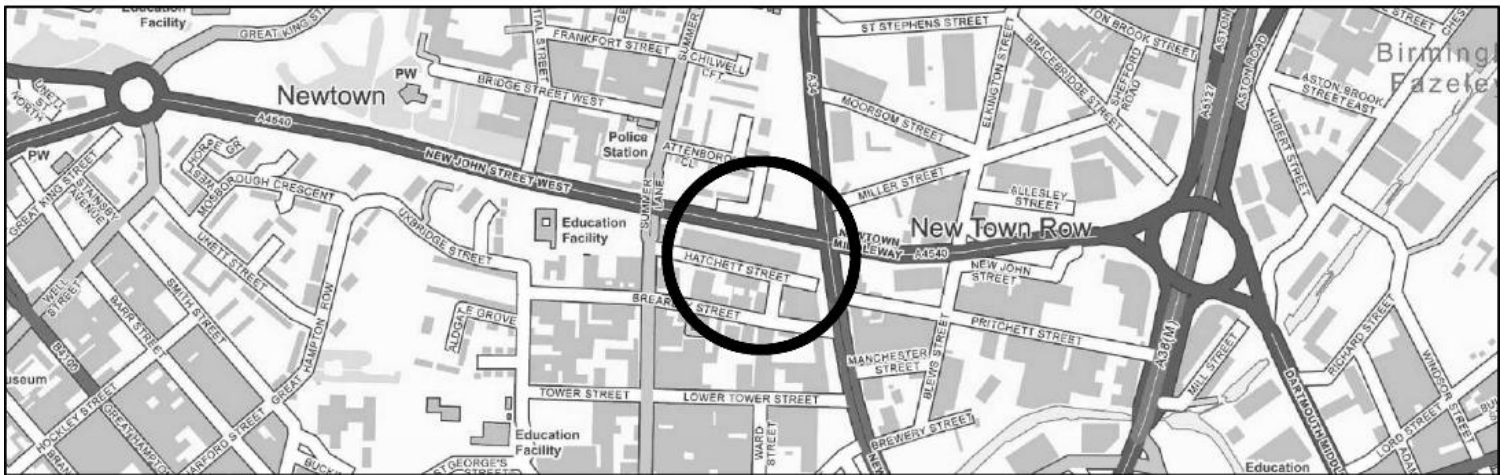
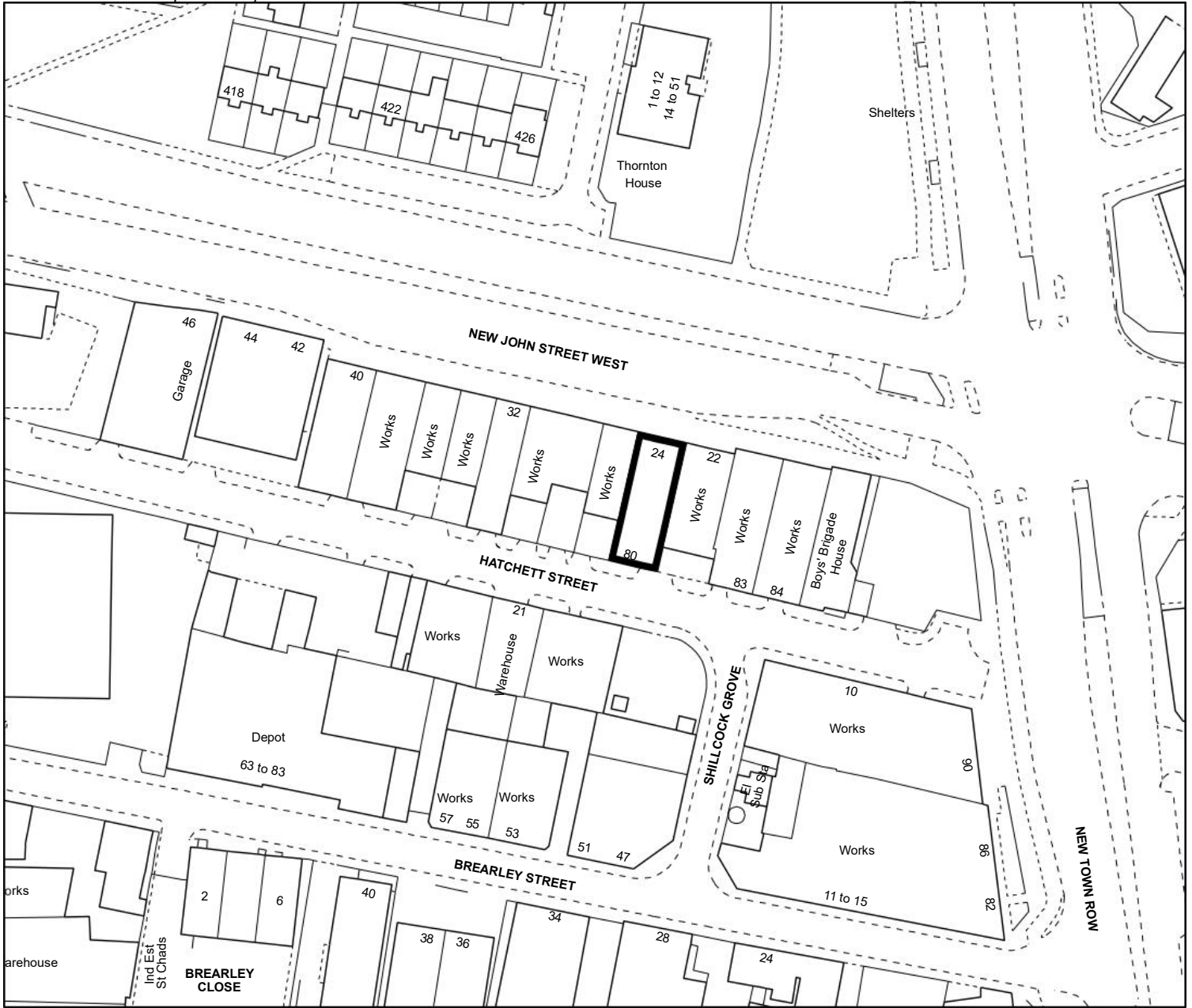
© Crown Copyright and database right 2023. Ordnance Survey AC0000819638.
 You are not permitted to copy, sub-licence, distribute or sell any of this data to third parties in any form.

 Birmingham City Council	Kathryn James Assistant Director of Investment and Valuation Place, Prosperity & Sustainability Directorate 10 Woodcock Street Birmingham, B7 4BG				
	Industrial Premises Fronting Chapel Street Soho & Jewellery Quarter B21 0PA		Scale (Main Map) 1:1,250 O.S.Ref. SP0389SE	Drawn Bharat Patel	Date 06/12/2023





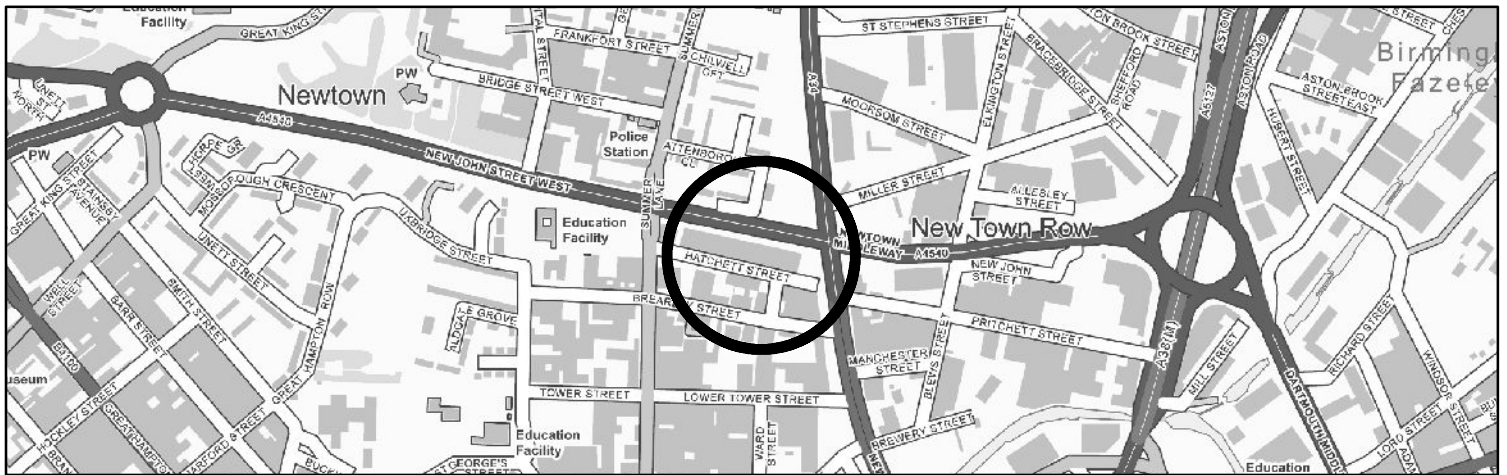
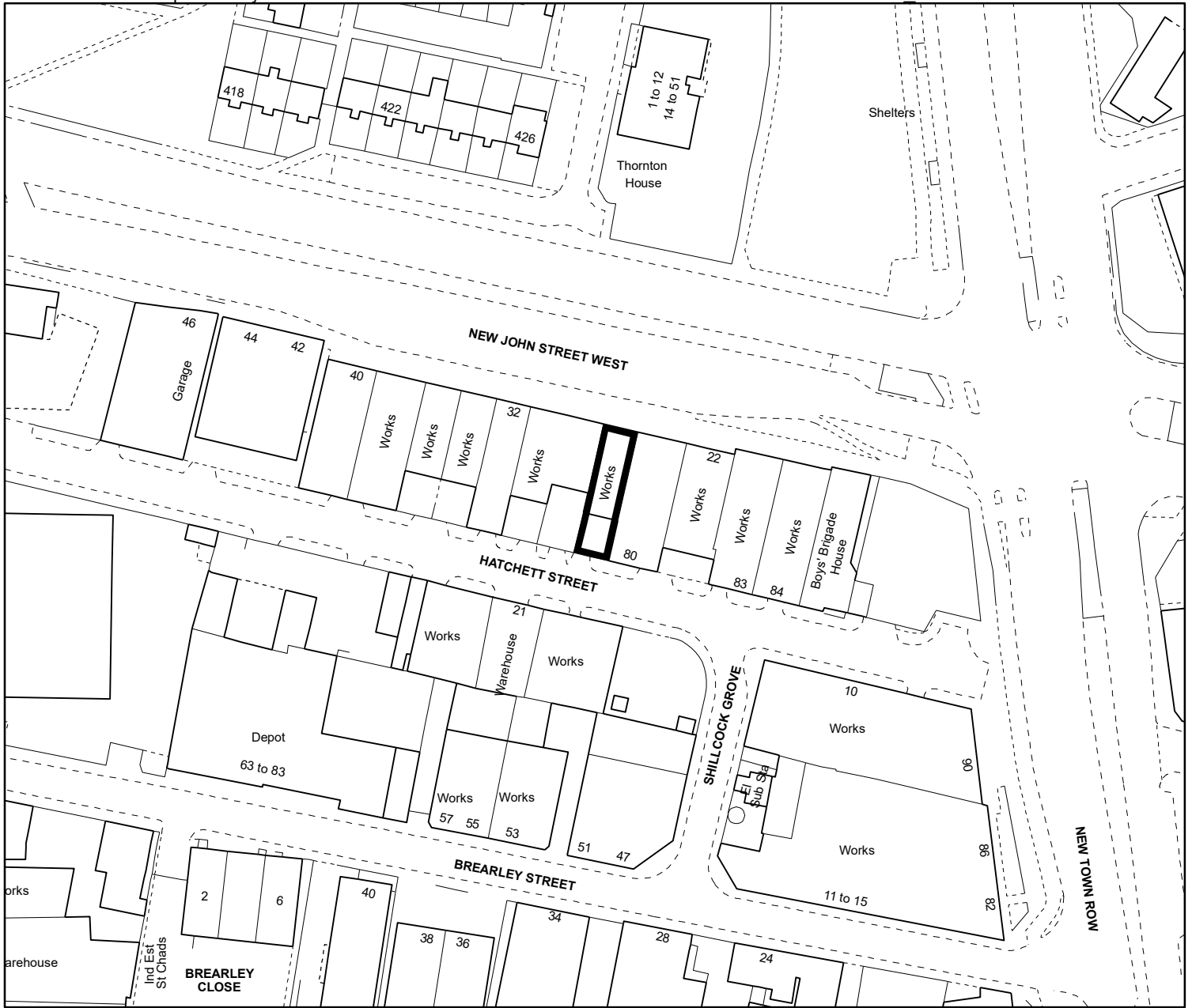
© Crown Copyright and database right 2023. Ordnance Survey AC0000819638.
 You are not permitted to copy, sub-licence, distribute or sell any of this data to third parties in any form.

 Birmingham City Council	Kathryn James Assistant Director of Investment and Valuation Place, Prosperity & Sustainability Directorate 10 Woodcock Street Birmingham, B7 4BG		
	22 New John Street West Newtown		Scale (Main Map) 1:1,250 O.S.Ref SP0788SW





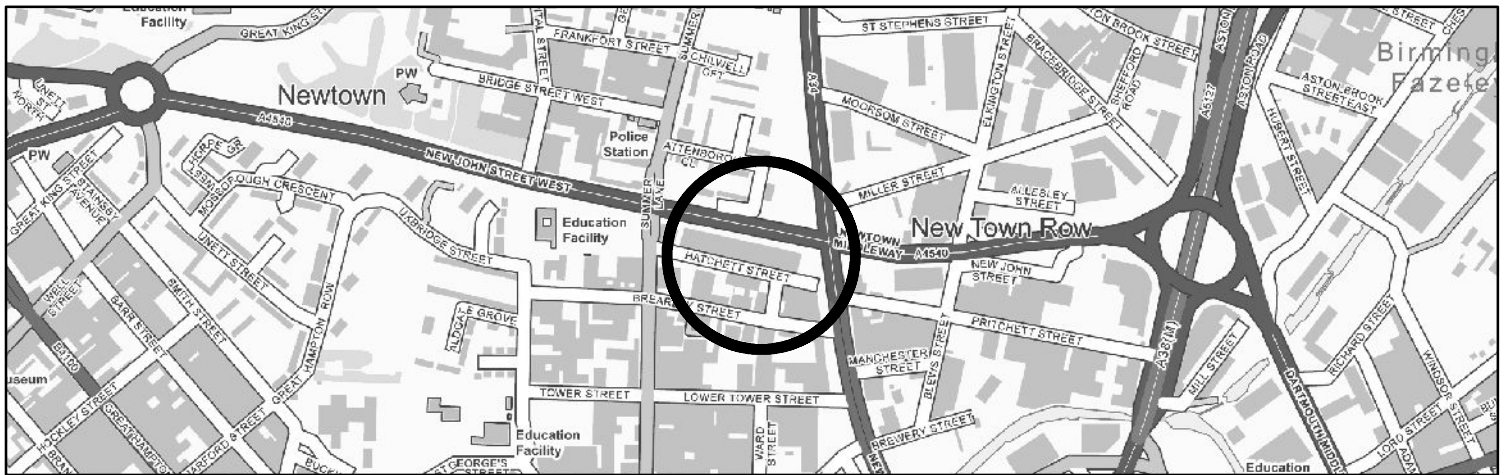
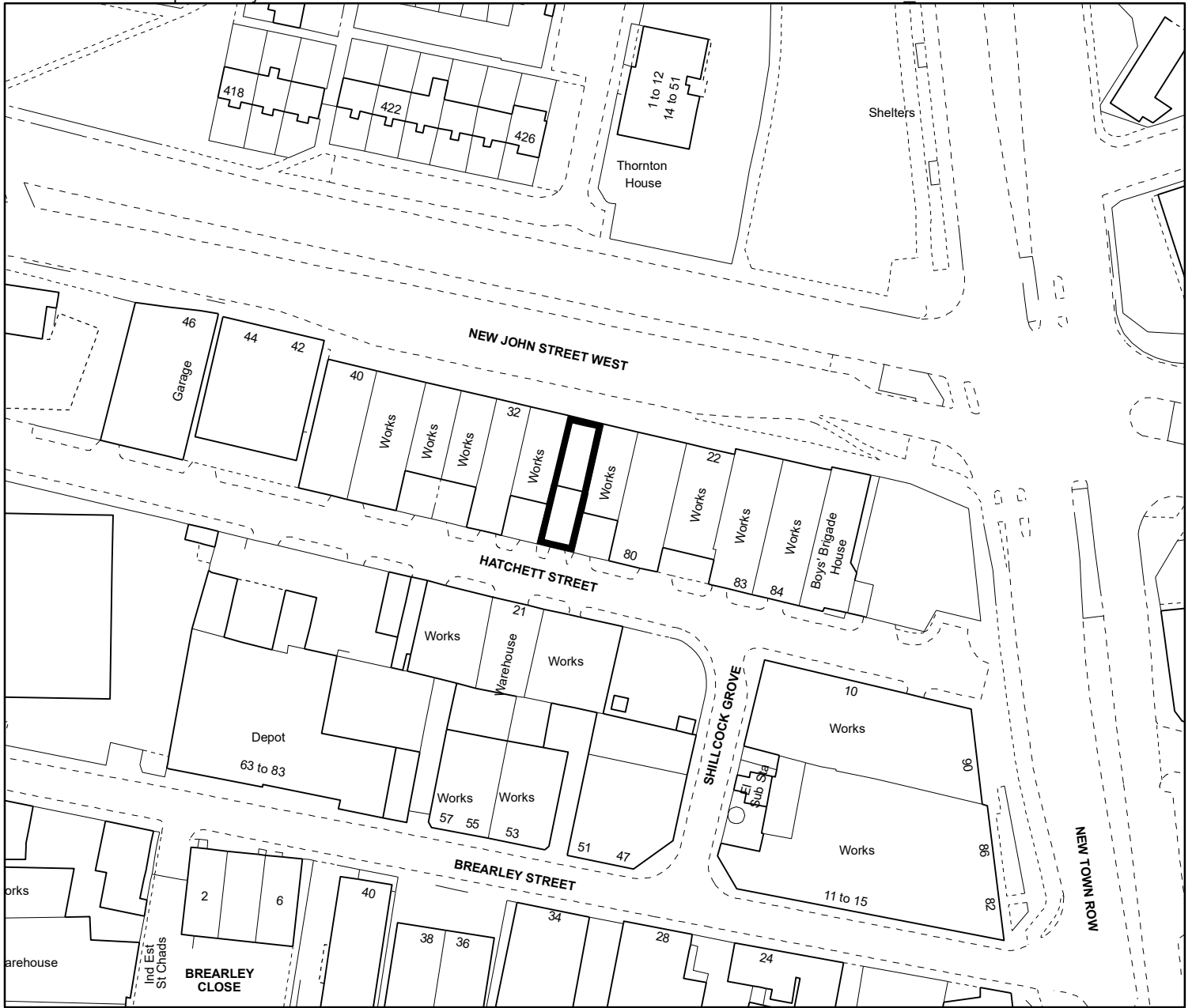
© Crown Copyright and database right 2023. Ordnance Survey AC0000819638.
 You are not permitted to copy, sub-licence, distribute or sell any of this data to third parties in any form.

 Birmingham City Council	Kathryn James Assistant Director of Investment and Valuation Place, Prosperity & Sustainability Directorate 10 Woodcock Street Birmingham, B7 4BG			
	24 New John Street West Newtown		Scale (Main Map) 1:1,250	Drawn AK





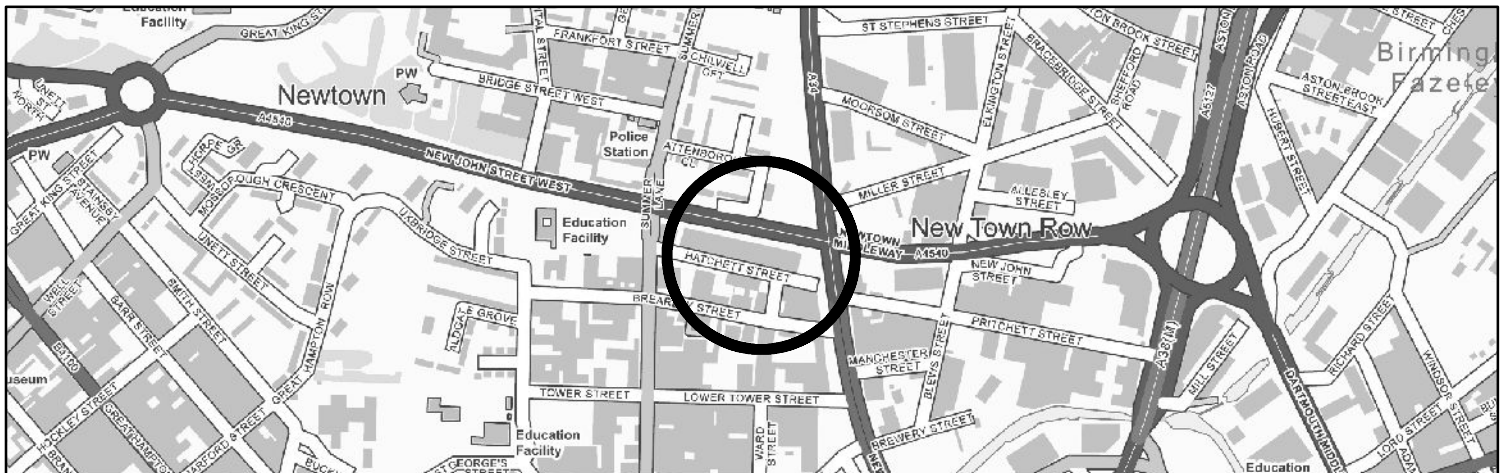
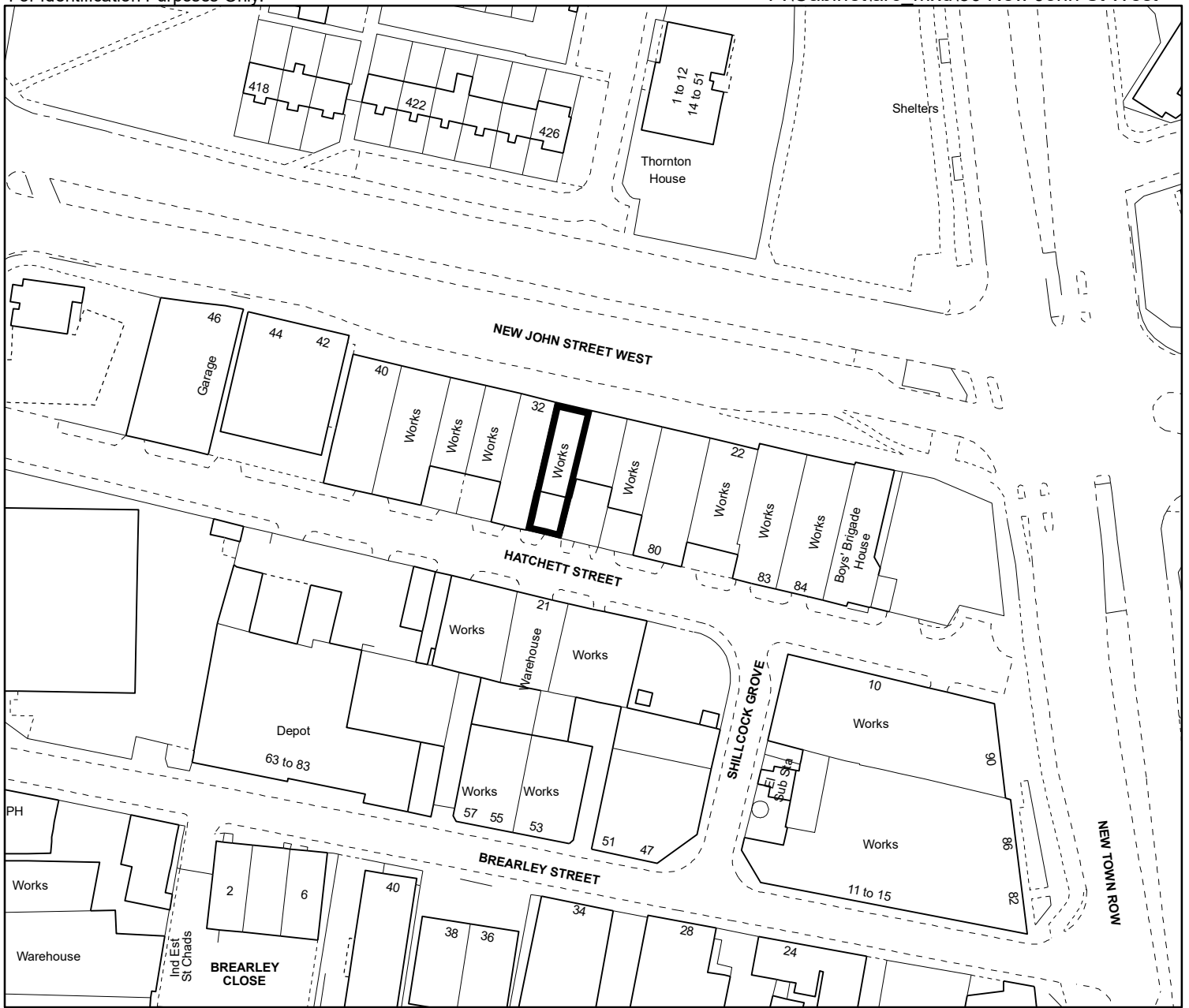
© Crown Copyright and database right 2023. Ordnance Survey AC0000819638.
 You are not permitted to copy, sub-licence, distribute or sell any of this data to third parties in any form.

 Birmingham City Council	Kathryn James Assistant Director of Investment and Valuation Place, Prosperity & Sustainability Directorate 10 Woodcock Street Birmingham, B7 4BG			
	26 New John Street West Newtown		Scale (Main Map) 1:1,250	Drawn MI





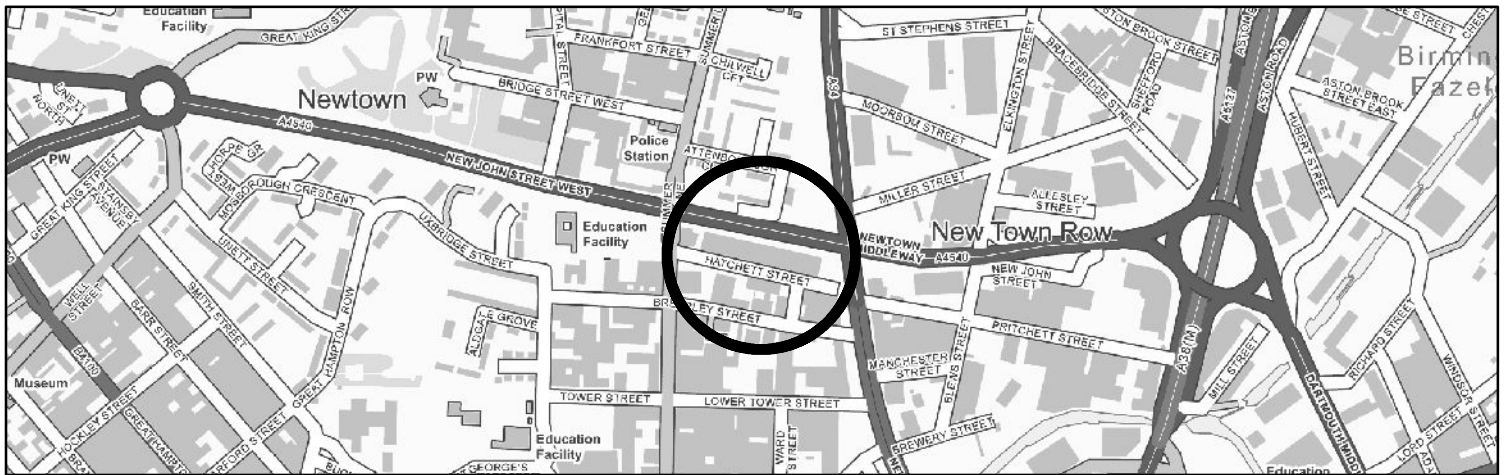
© Crown Copyright and database right 2023. Ordnance Survey AC0000819638.
 You are not permitted to copy, sub-licence, distribute or sell any of this data to third parties in any form.

 Birmingham City Council	Kathryn James Assistant Director of Investment and Valuation Place, Prosperity & Sustainability Directorate 10 Woodcock Street Birmingham, B7 4BG			
	28 New John Street West Newtown		Scale (Main Map) 1:1,250	Drawn MI





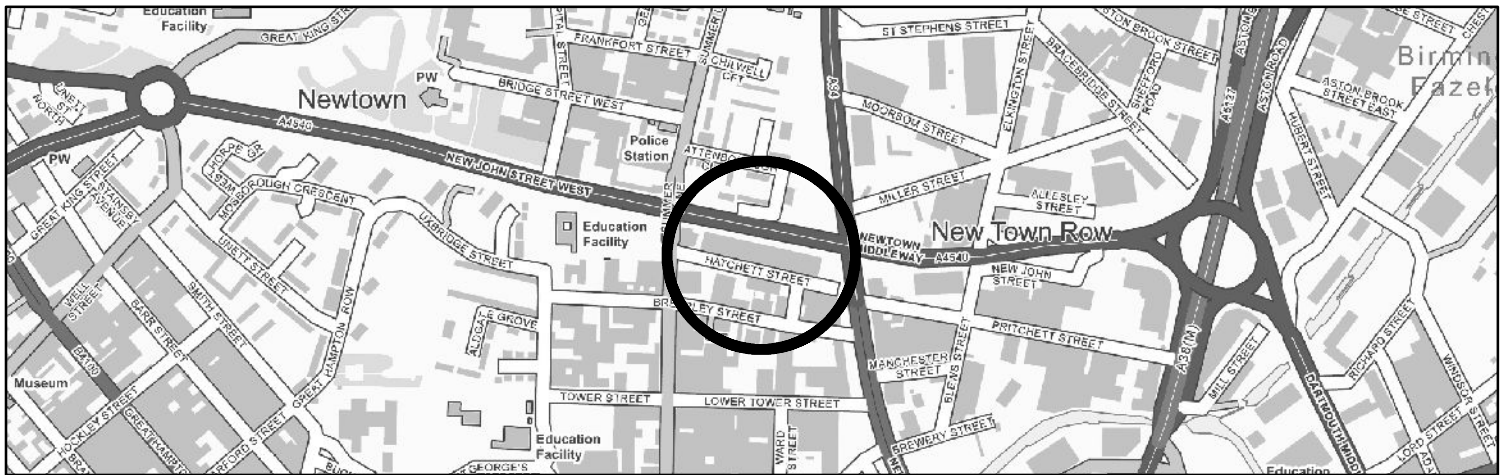
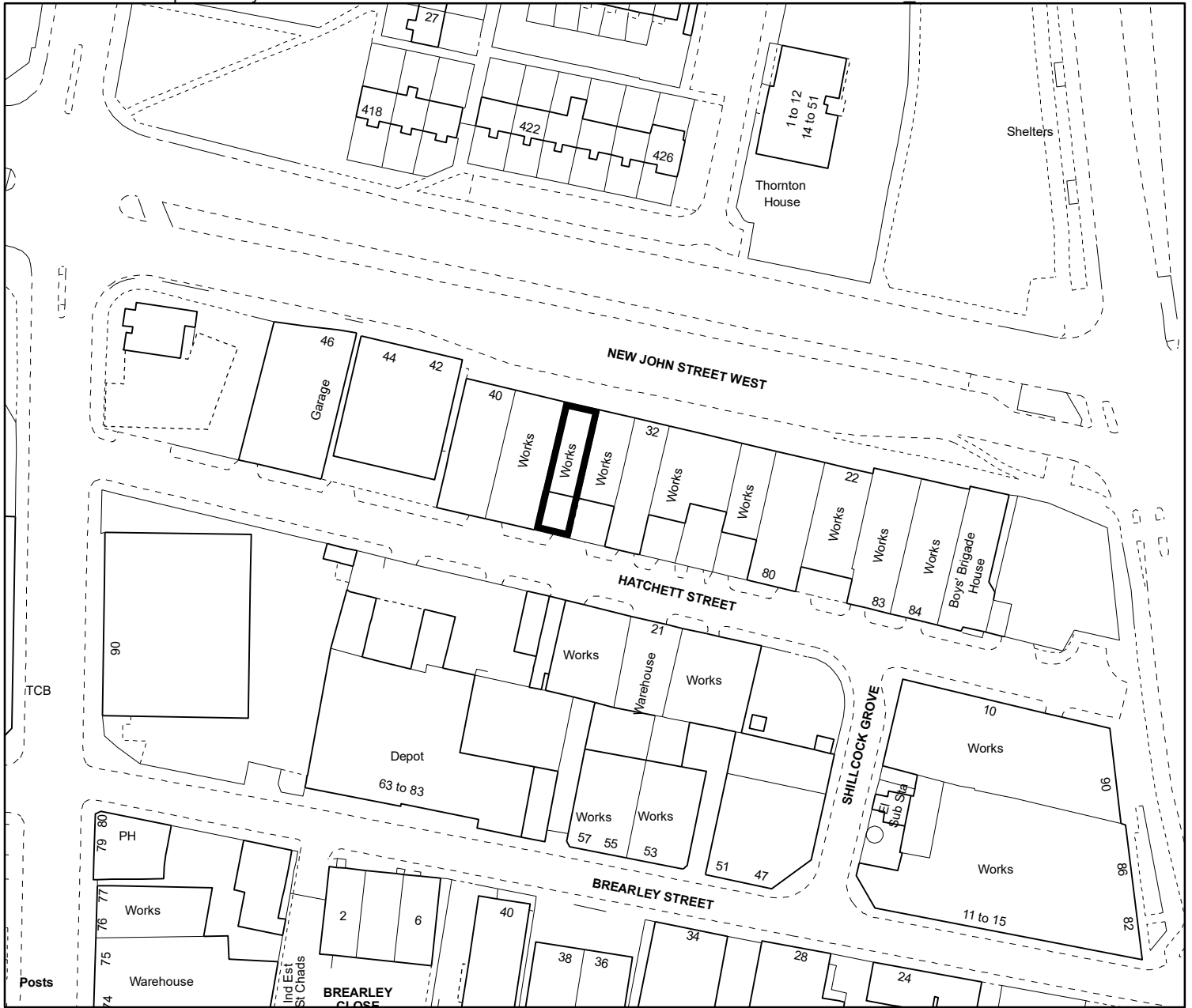
© Crown Copyright and database right 2023. Ordnance Survey AC0000819638.
 You are not permitted to copy, sub-licence, distribute or sell any of this data to third parties in any form.

 Birmingham City Council	Kathryn James Assistant Director of Investment and Valuation Place, Prosperity & Sustainability Directorate 10 Woodcock Street Birmingham, B7 4BG			
	30 New John Street West Newtown		Scale (Main Map) 1:1,250	Drawn MI





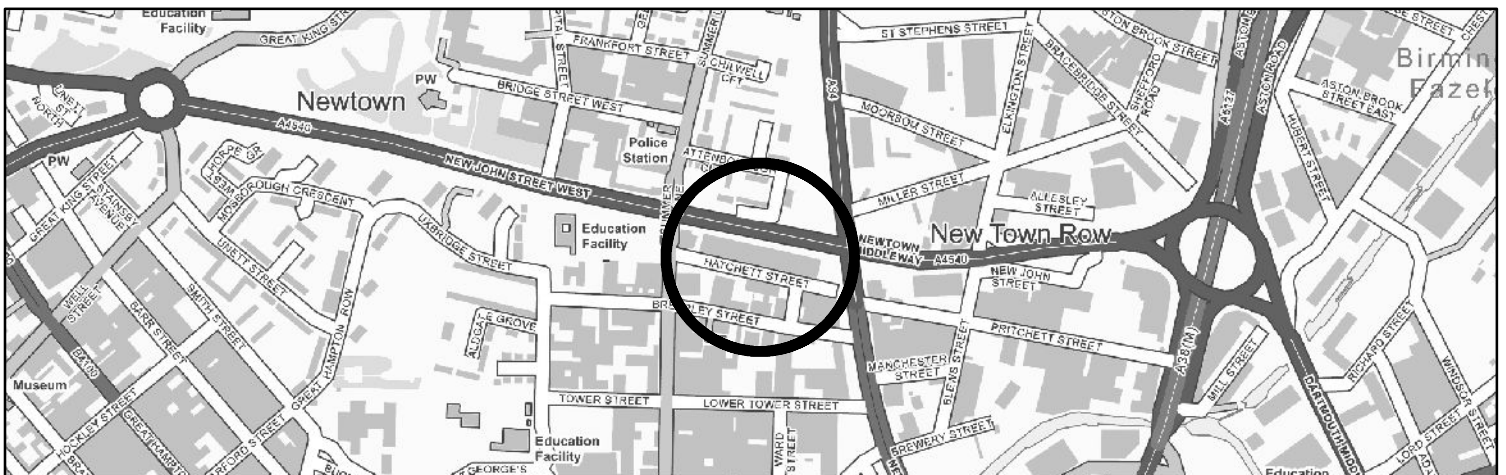
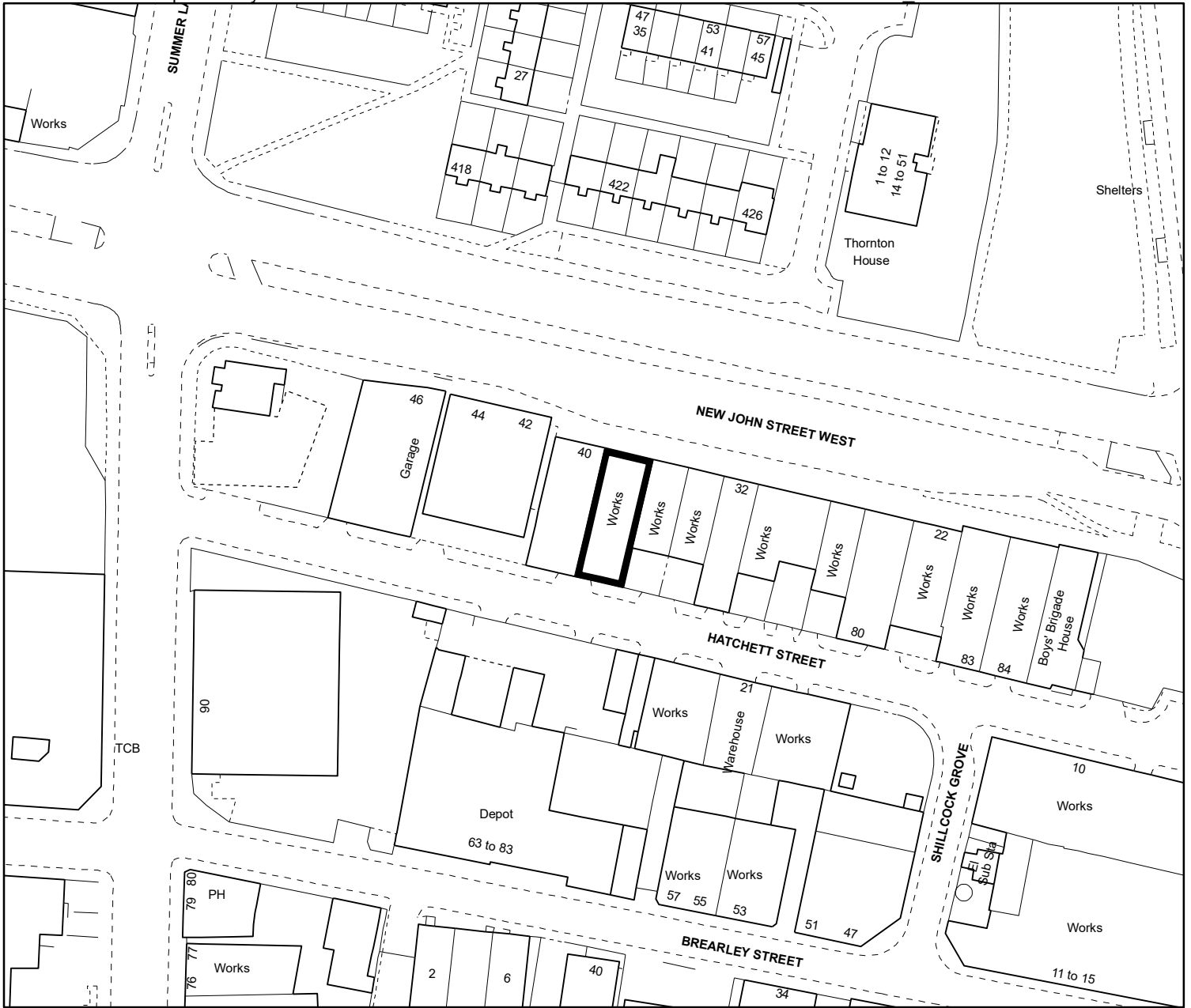
© Crown Copyright and database right 2023. Ordnance Survey AC0000819638.
 You are not permitted to copy, sub-licence, distribute or sell any of this data to third parties in any form.

 Birmingham City Council	Kathryn James Assistant Director of Investment and Valuation Place, Prosperity & Sustainability Directorate 10 Woodcock Street Birmingham, B7 4BG			
	32 New John Street West Newtown		Scale (Main Map) 1:1,250	Drawn MI





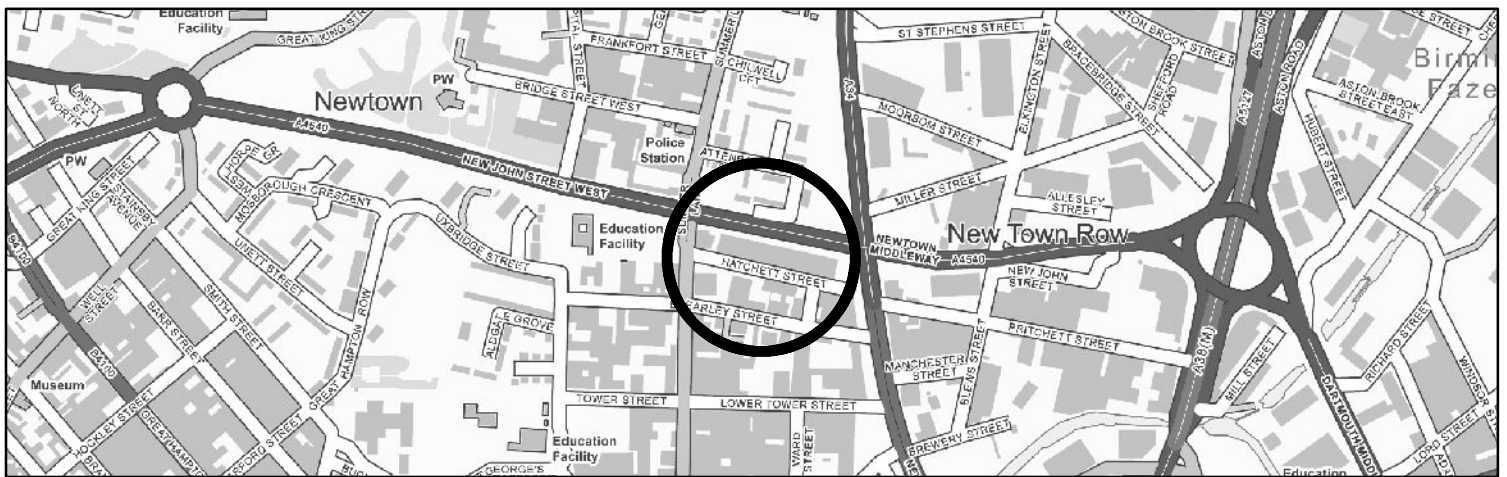
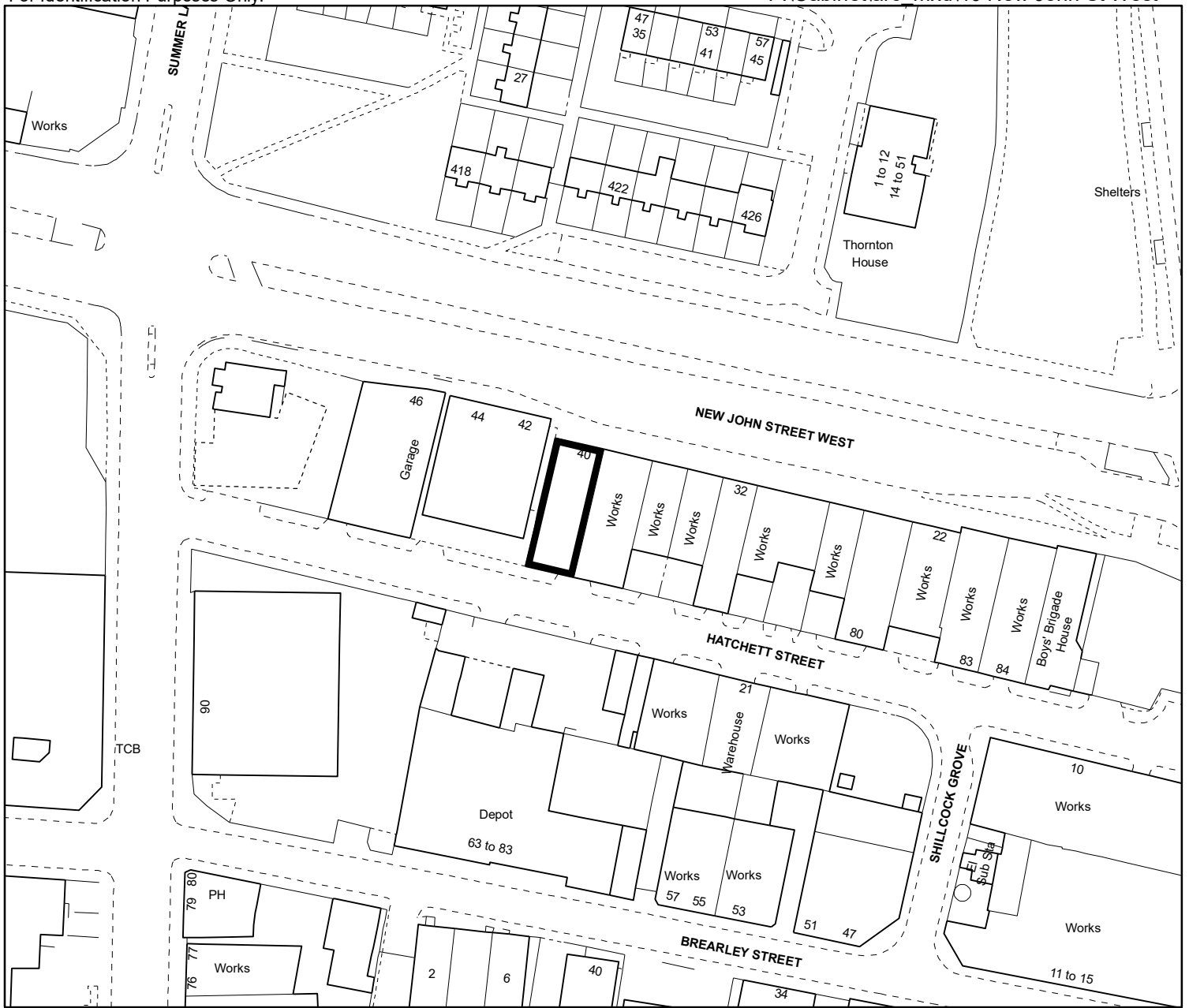
© Crown Copyright and database right 2023. Ordnance Survey AC0000819638. You are not permitted to copy, sub-licence, distribute or sell any of this data to third parties in any form.

 Birmingham City Council	Kathryn James Assistant Director of Investment and Valuation Place, Prosperity & Sustainability Directorate 10 Woodcock Street Birmingham, B7 4BG			
	36 New John Street West Newtown		Scale (Main Map) 1:1,250	Drawn MI





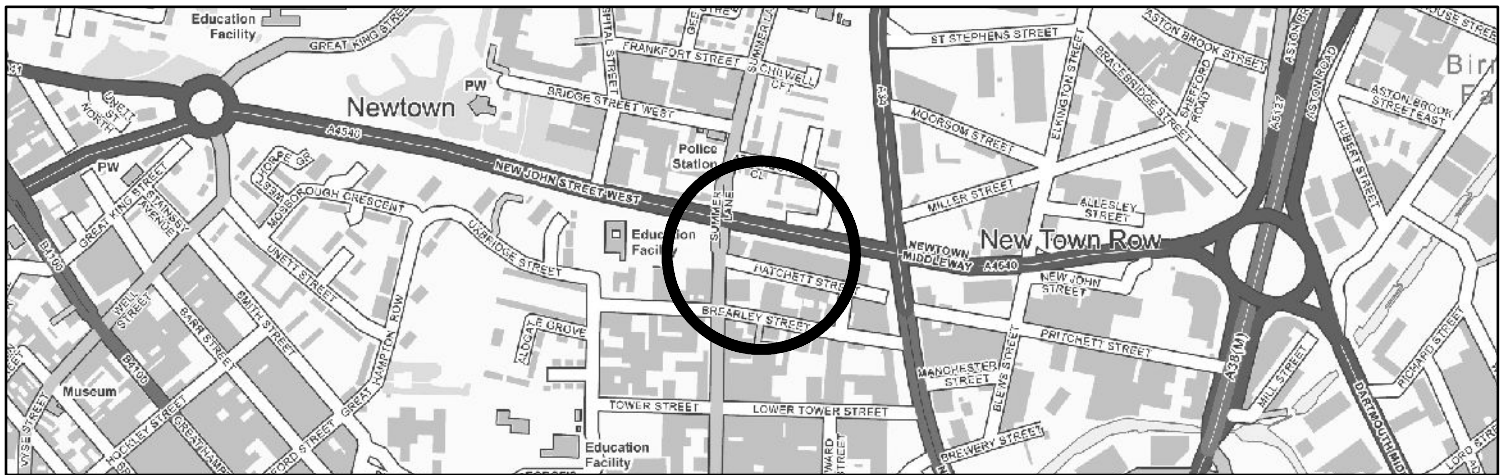
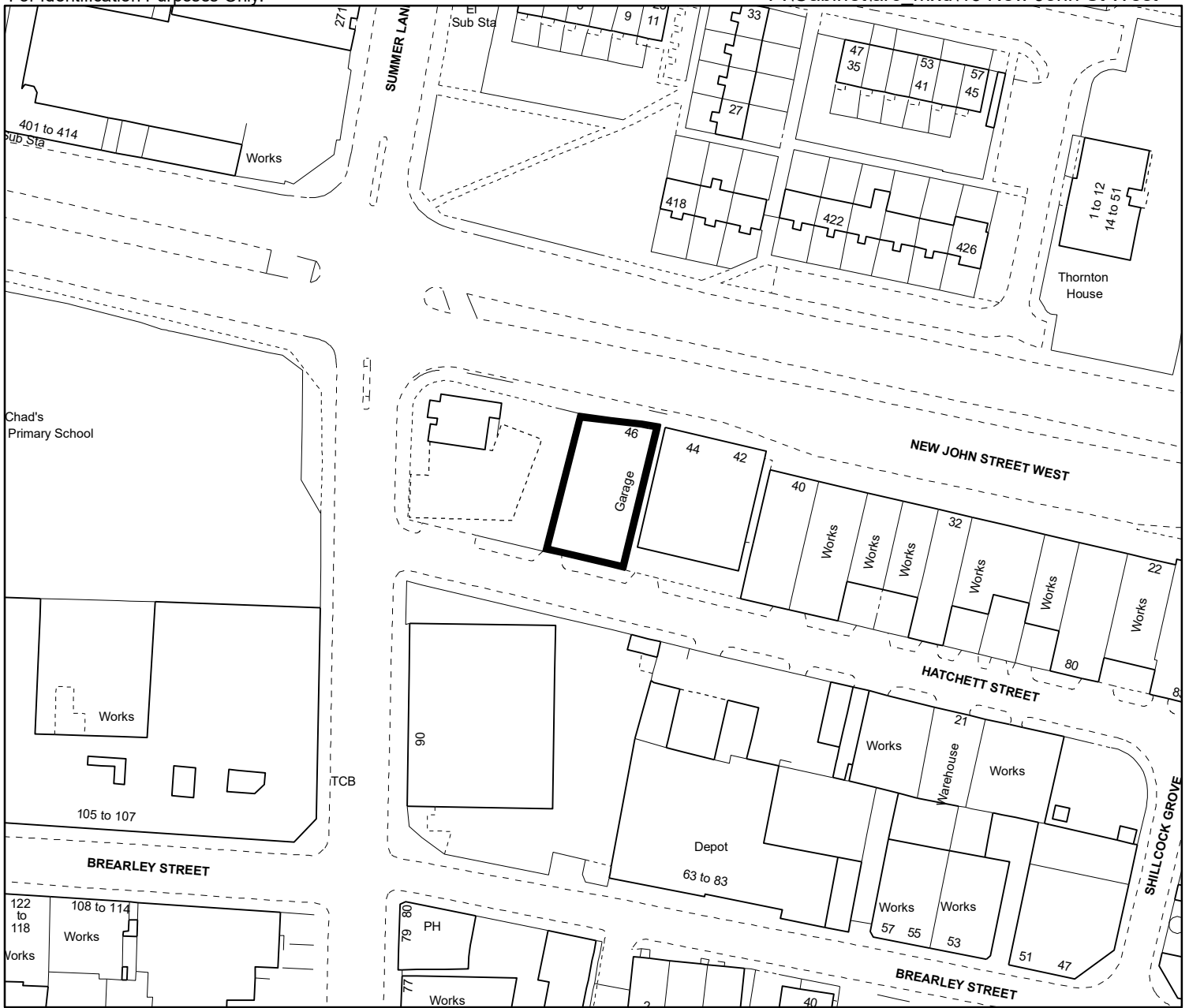
© Crown Copyright and database right 2023. Ordnance Survey AC0000819638.
You are not permitted to copy, sub-licence, distribute or sell any of this data to third parties in any form.

 Birmingham City Council	Kathryn James Assistant Director of Investment and Valuation Place, Prosperity & Sustainability Directorate 10 Woodcock Street Birmingham, B7 4BG			
	38 New John Street West Newtown		Scale (Main Map) 1:1,250	Drawn MI





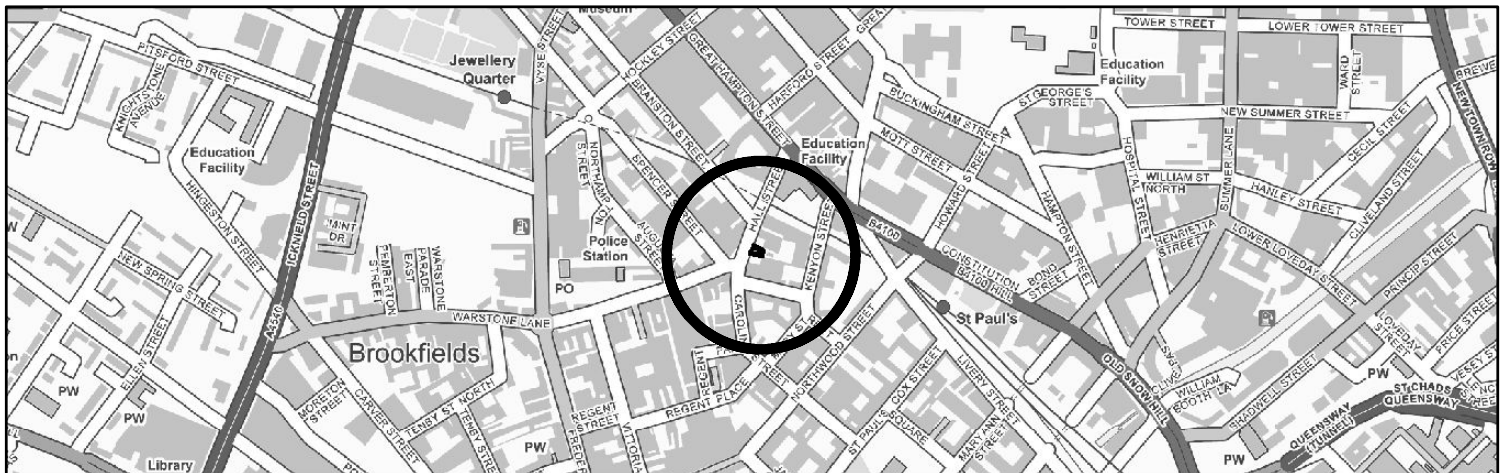
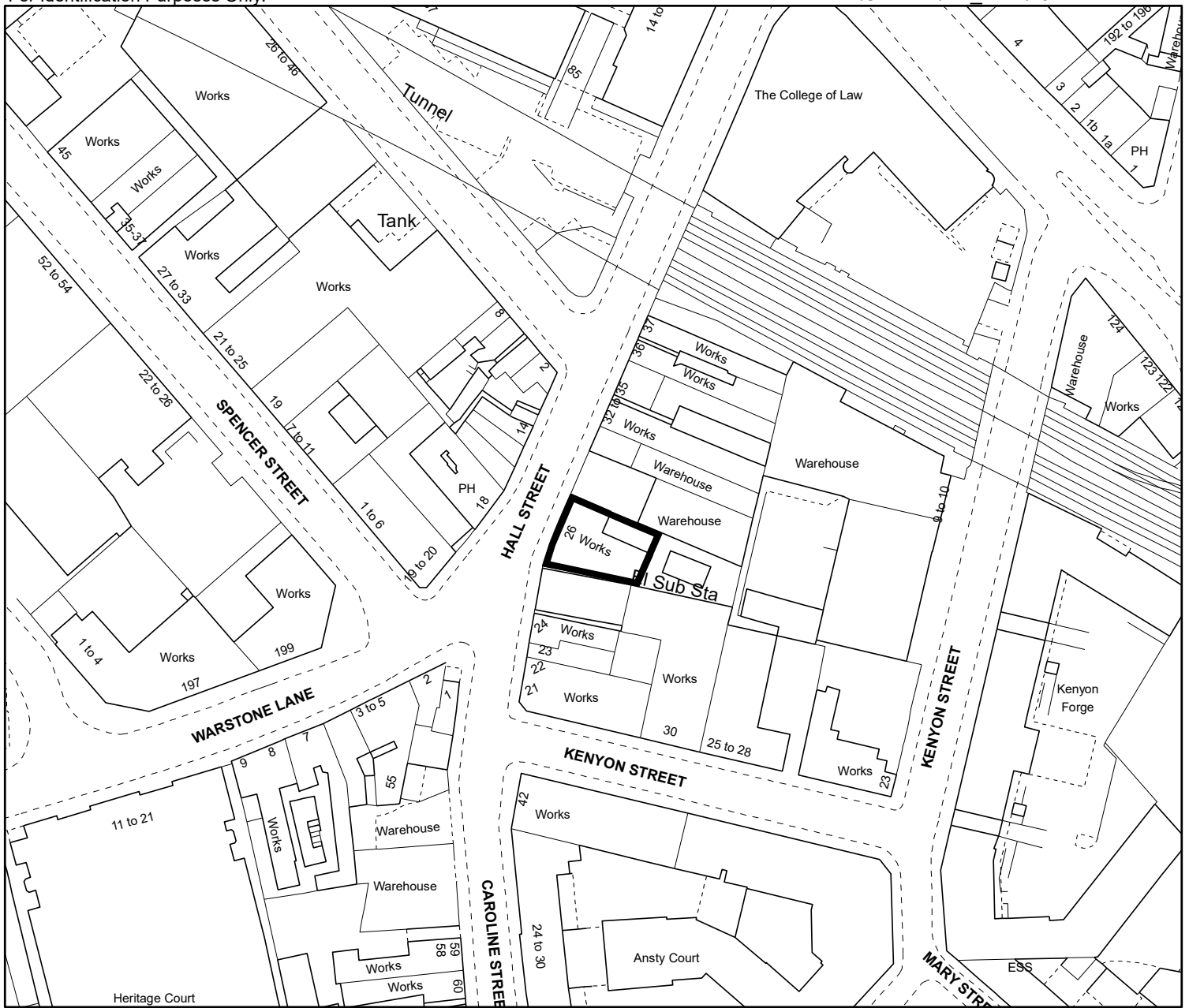
© Crown Copyright and database right 2023. Ordnance Survey AC0000819638. You are not permitted to copy, sub-licence, distribute or sell any of this data to third parties in any form.

 Birmingham City Council	Kathryn James Assistant Director of Investment and Valuation Place, Prosperity & Sustainability Directorate 10 Woodcock Street Birmingham, B7 4BG			
	40 New John Street West Newtown		Scale (Main Map) 1:1,250	Drawn MI





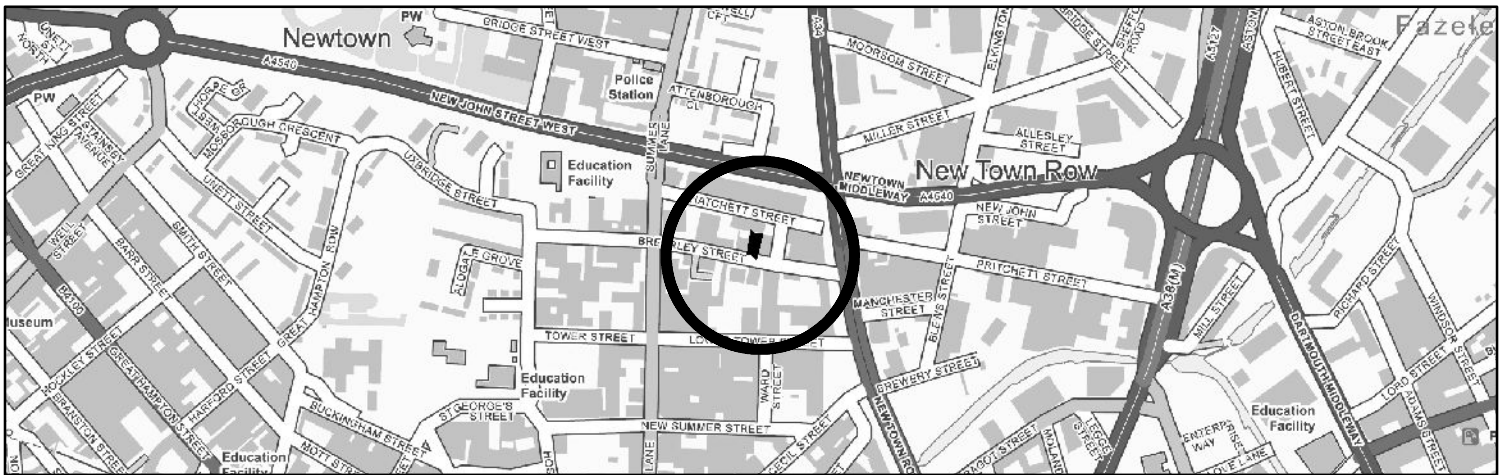
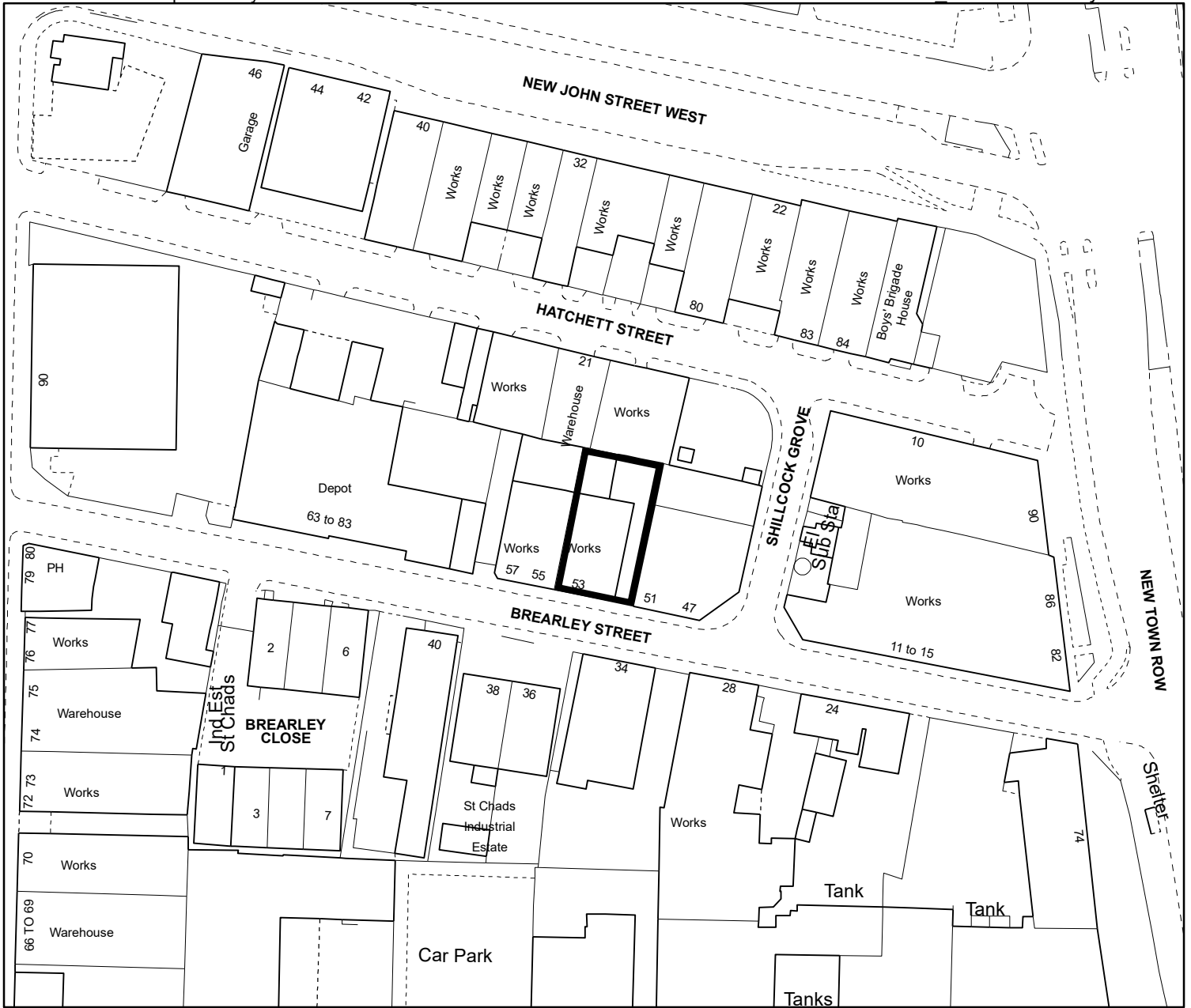
© Crown Copyright and database right 2023. Ordnance Survey AC0000819638.
 You are not permitted to copy, sub-licence, distribute or sell any of this data to third parties in any form.

 Birmingham City Council	Kathryn James Assistant Director of Investment and Valuation Place, Prosperity & Sustainability Directorate 10 Woodcock Street Birmingham, B7 4BG			
	46 New John Street West Newtown		Scale (Main Map) 1:1,250	Drawn MI





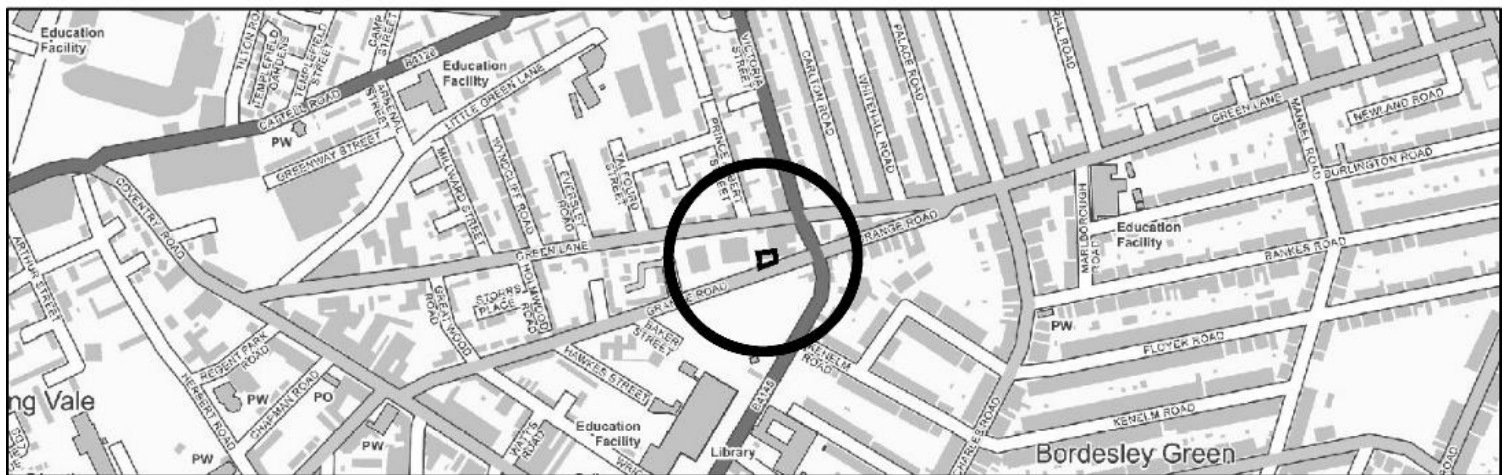
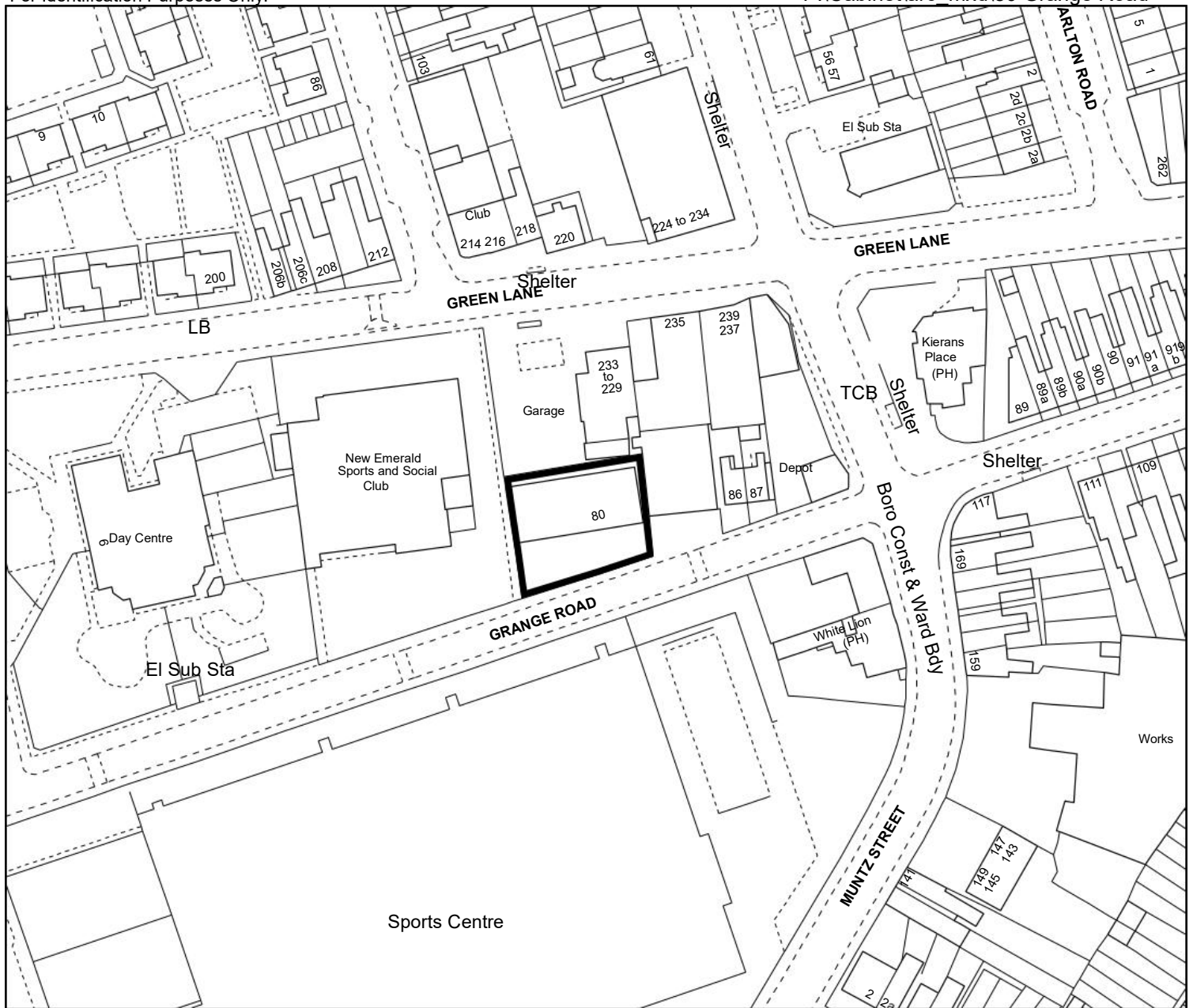
© Crown Copyright and database right 2023. Ordnance Survey AC0000819638.
 You are not permitted to copy, sub-licence, distribute or sell any of this data to third parties in any form.

 Birmingham City Council	Kathryn James Assistant Director of Investment and Valuation Place, Prosperity & Sustainability Directorate 10 Woodcock Street Birmingham, B7 4BG		
	Scale (Main Map)	Drawn	Date
	1:1,250	Bharat Patel	06/12/2023
26 Hall Street Soho & Jewellery Quarter			
O.S.Ref SP0687NW			





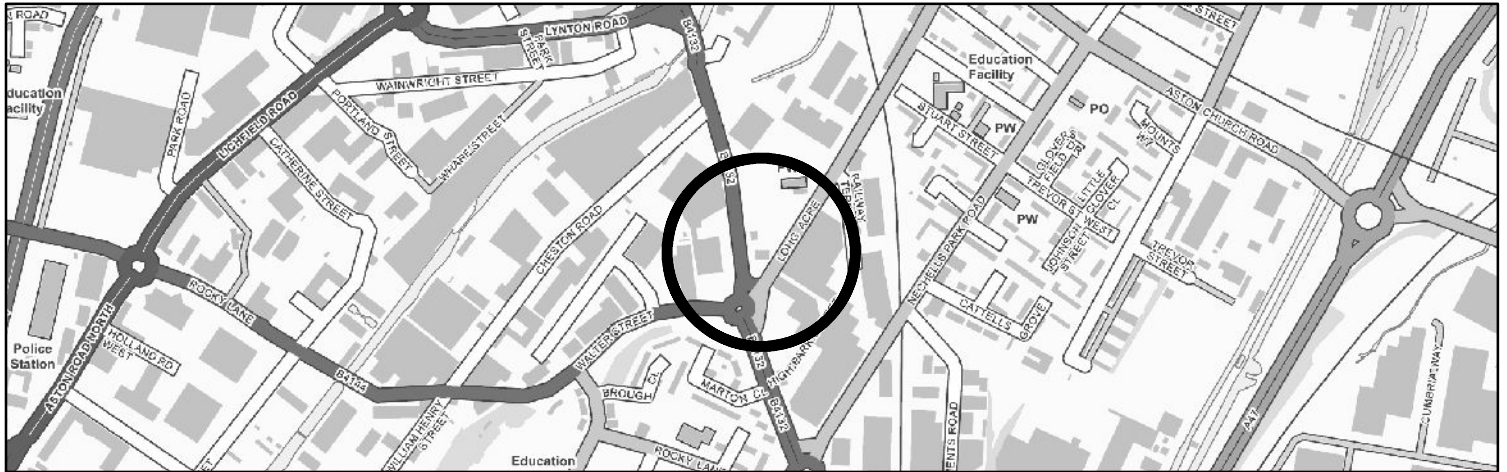
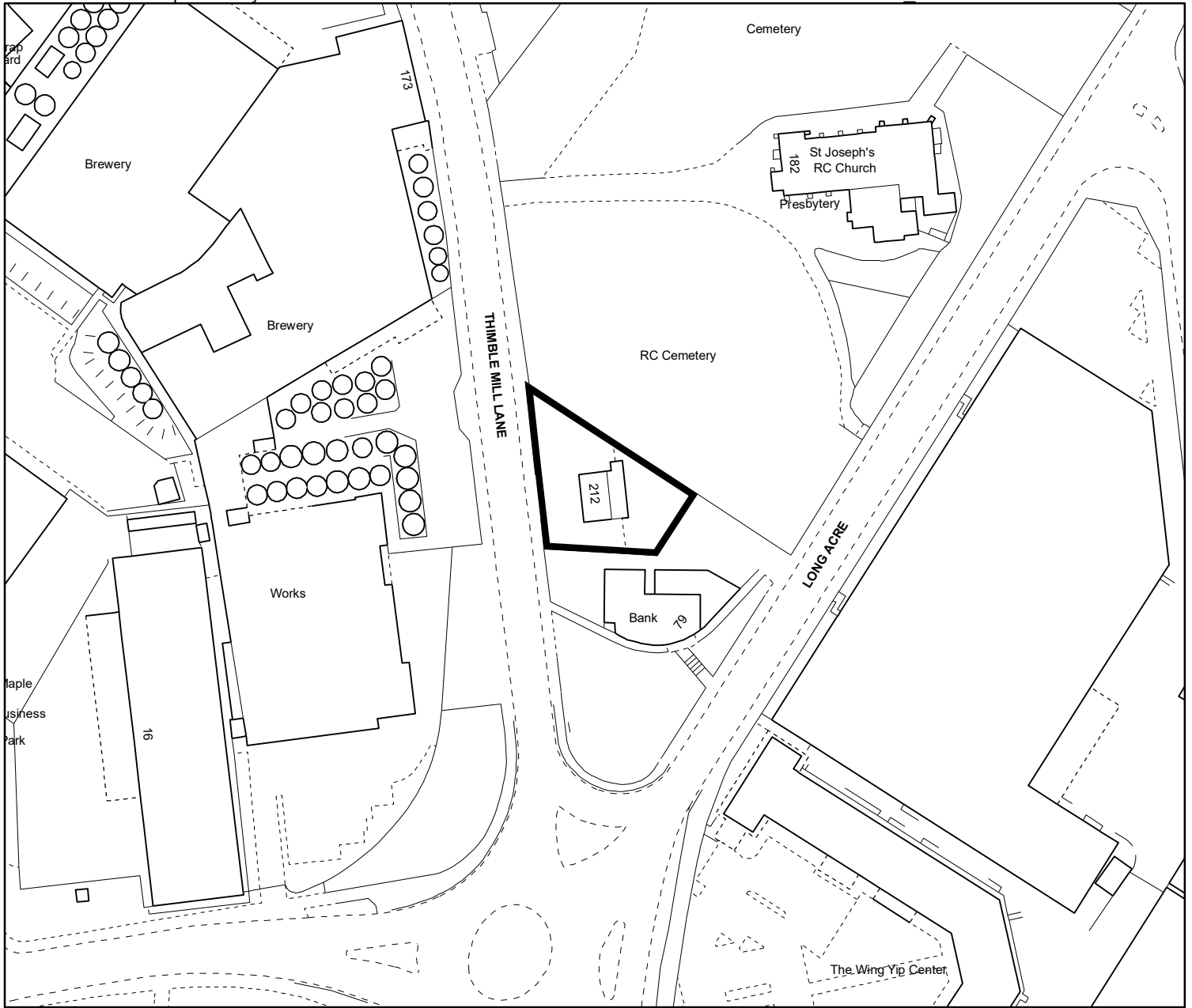
© Crown Copyright and database right 2023. Ordnance Survey AC0000819638.
 You are not permitted to copy, sub-licence, distribute or sell any of this data to third parties in any form.

 Birmingham City Council	Kathryn James Assistant Director of Investment and Valuation Place, Prosperity & Sustainability Directorate 10 Woodcock Street Birmingham, B7 4BG		
	53 Brearley Street Newtown		Scale (Main Map) 1:1,250 O.S.Ref SP0788SW





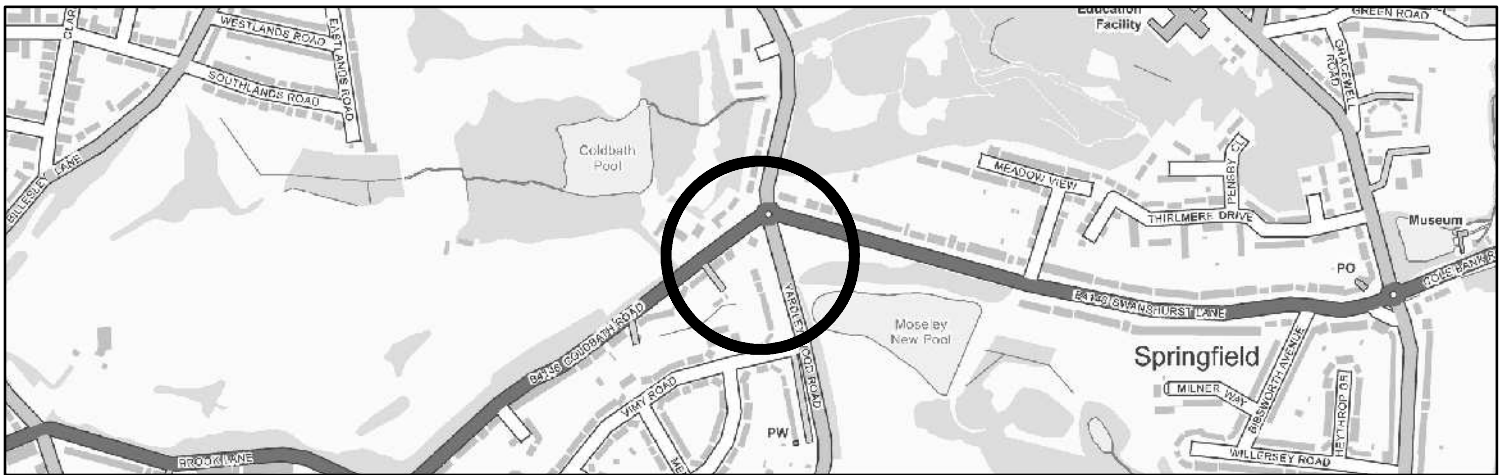
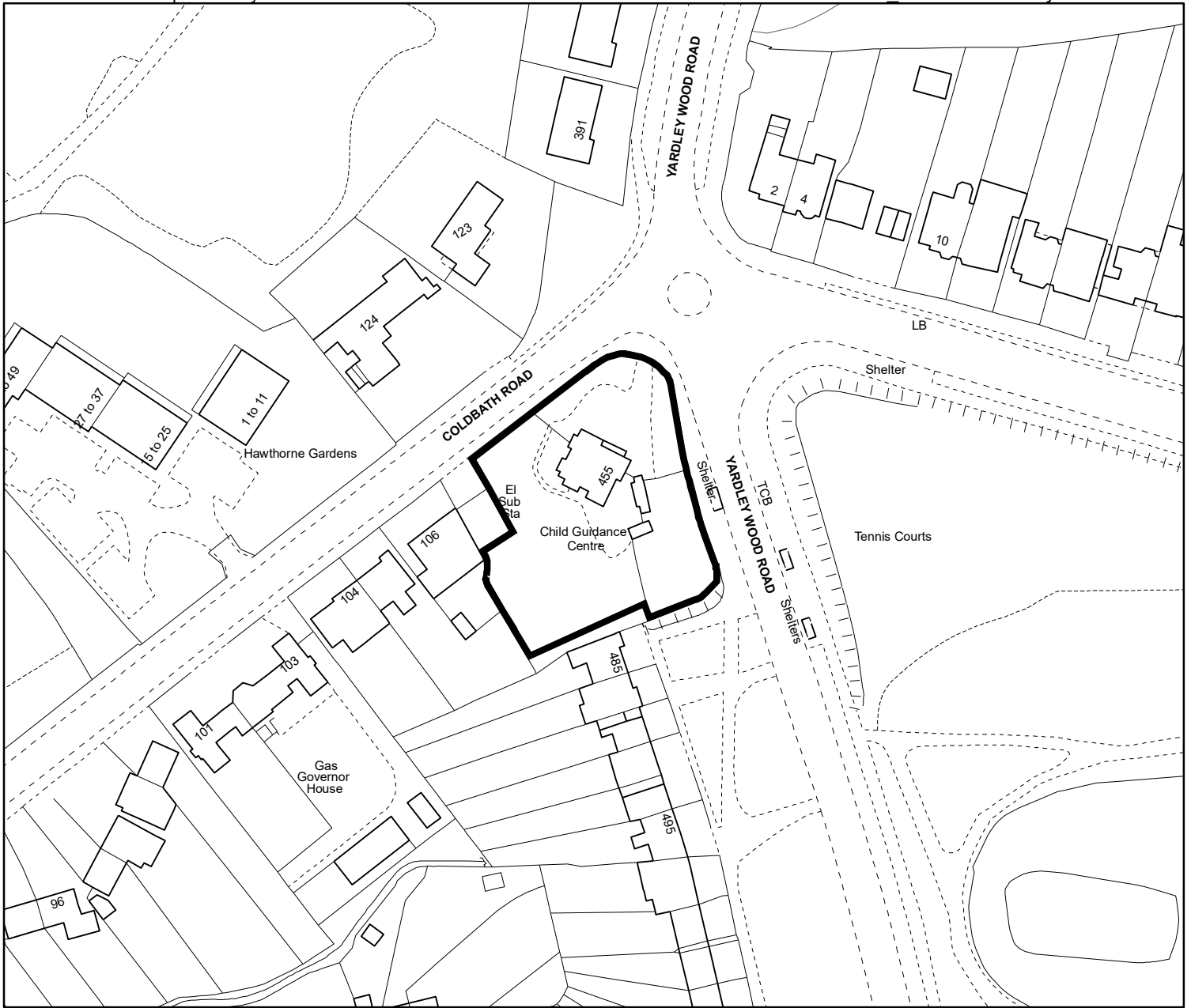
© Crown Copyright and database right 2023. Ordnance Survey AC0000819638.
 You are not permitted to copy, sub-licence, distribute or sell any of this data to third parties in any form.

 Birmingham City Council	Kathryn James Assistant Director of Investment and Valuation Place, Prosperity & Sustainability Directorate 10 Woodcock Street Birmingham, B7 4BG		
	80 Grange Road Bordesley Green		Scale (Main Map) 1:1,250 O.S.Ref SP0986SE





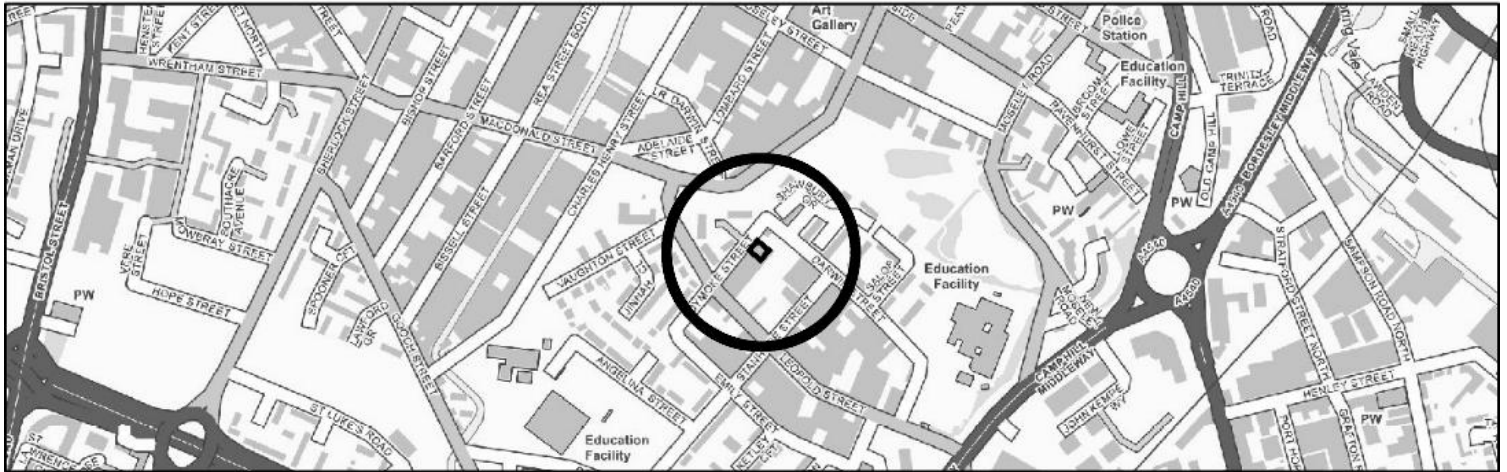
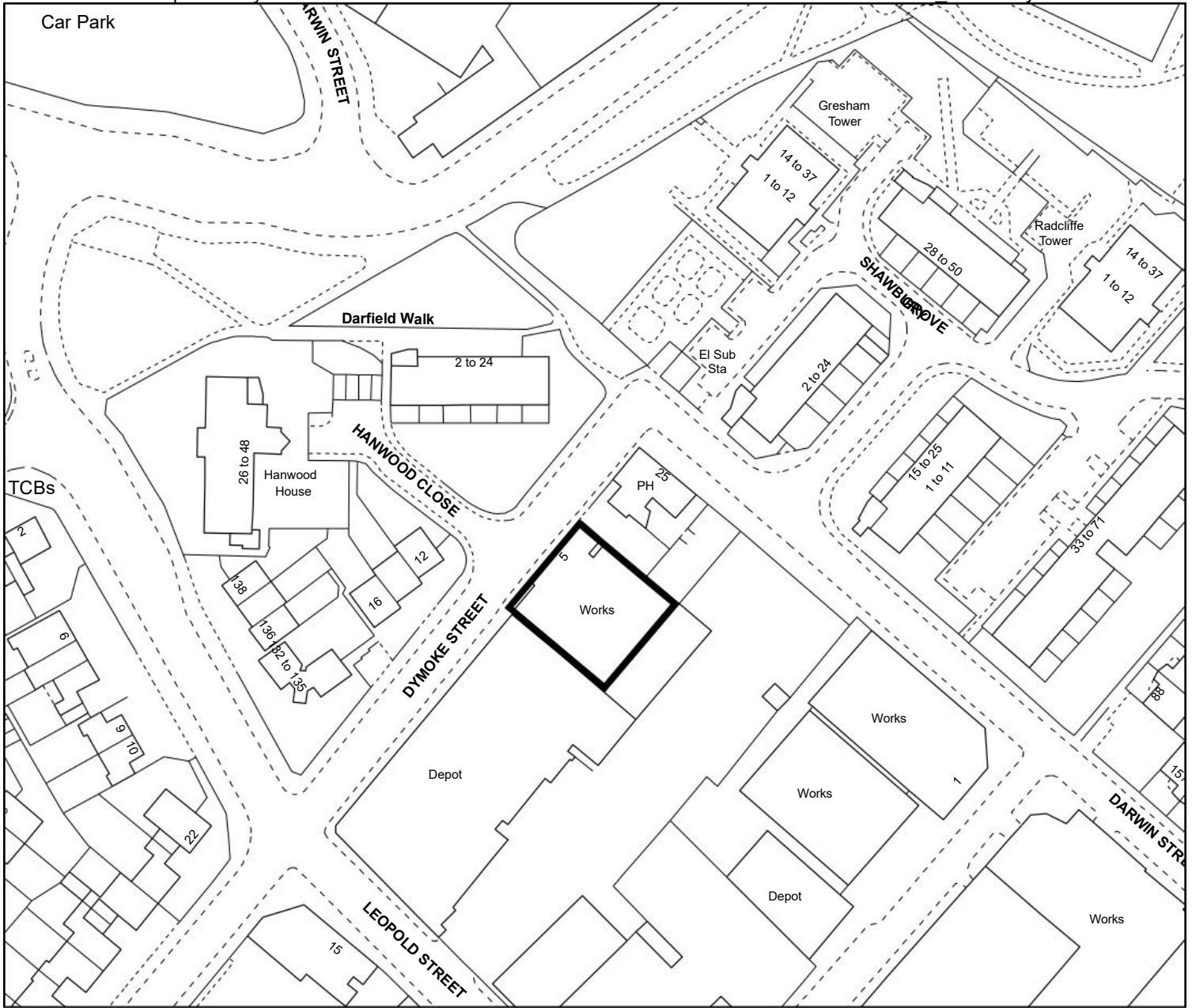
© Crown Copyright and database right 2023. Ordnance Survey AC0000819638.
 You are not permitted to copy, sub-licence, distribute or sell any of this data to third parties in any form.

 Birmingham City Council	Kathryn James Assistant Director of Investment and Valuation Place, Prosperity & Sustainability Directorate 10 Woodcock Street Birmingham, B7 4BG			
	212 Thimble Mill Lane Nechells		Scale (Main Map) 1:1,250	Drawn MI



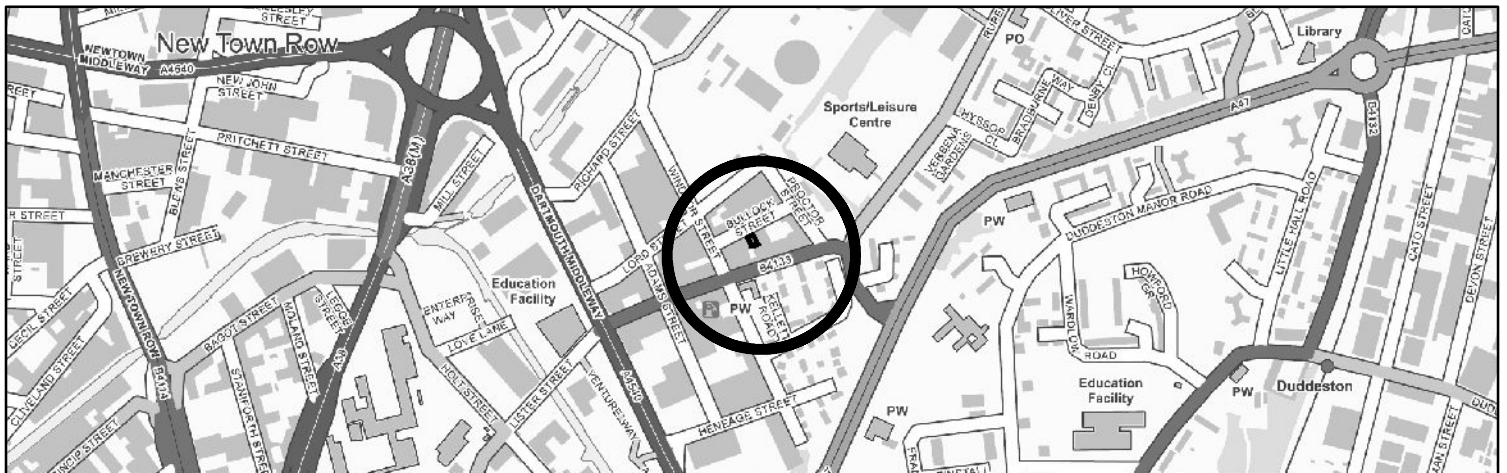
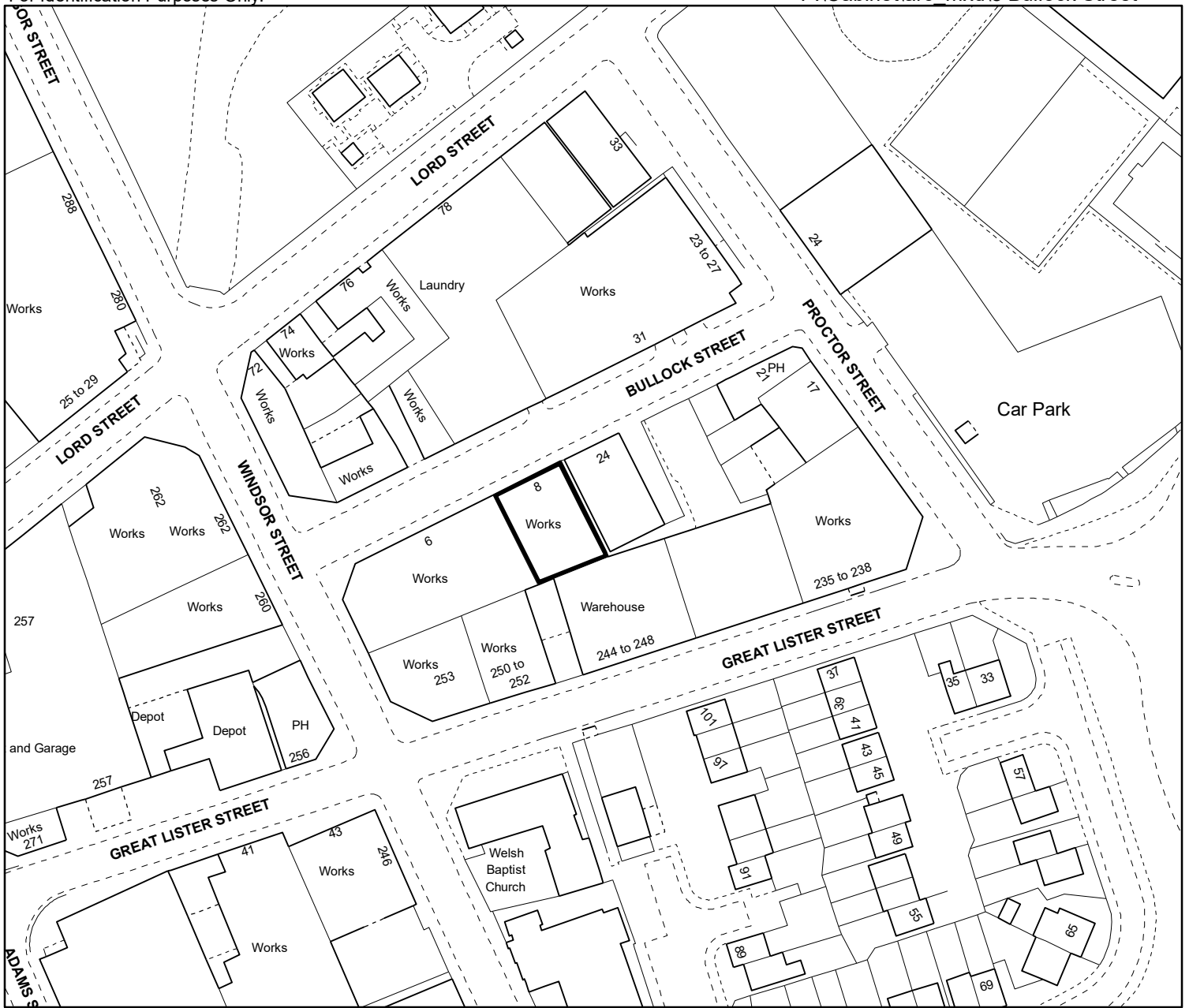
© Crown Copyright and database right 2023. Ordnance Survey AC0000819638.
 You are not permitted to copy, sub-licence, distribute or sell any of this data to third parties in any form.

 Birmingham City Council	Kathryn James Assistant Director of Investment and Valuation Place, Prosperity & Sustainability Directorate 10 Woodcock Street Birmingham, B7 4BG			
	455 Yardley Wood Road Billesley		Scale (Main Map) 1:1,250	Drawn MI




© Crown Copyright and database right 2023. Ordnance Survey AC0000819638.
 You are not permitted to copy, sub-licence, distribute or sell any of this data to third parties in any form.

	<h1>Birmingham</h1> <h2>City Council</h2>	Kathryn James Assistant Director of Investment and Valuation Place, Prosperity & Sustainability Directorate 10 Woodcock Street Birmingham, B7 4BG		
5 Dymoke Street Bordesley & Highgate		Scale (Main Map)	Drawn	Date
		1:1,250	Bharat Patel	06/12/2023
		O.S.Ref SP0785NE		

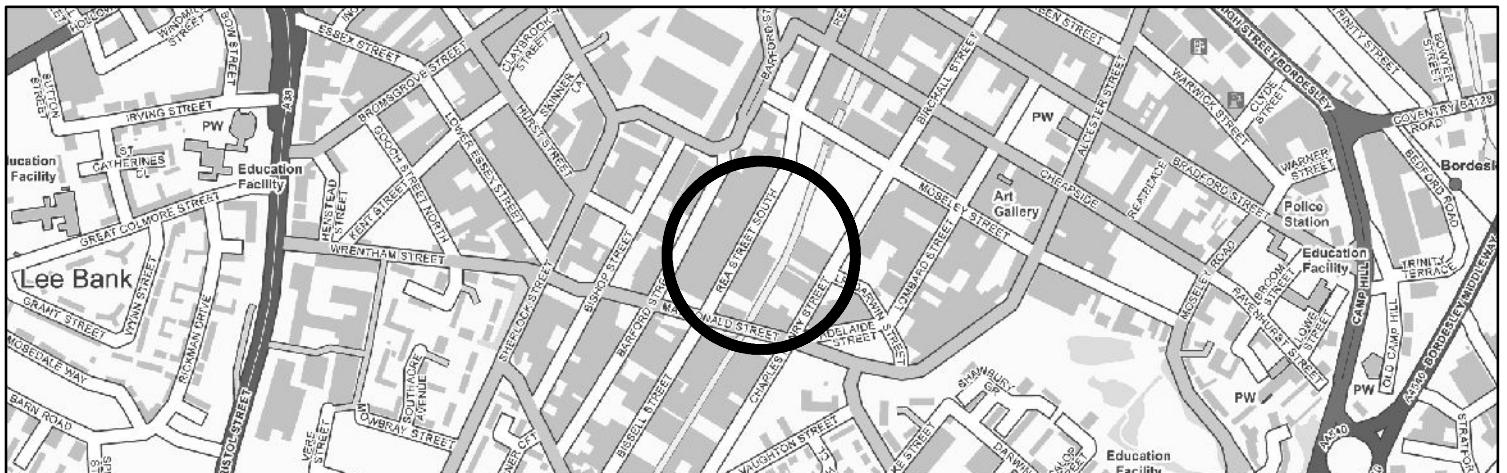
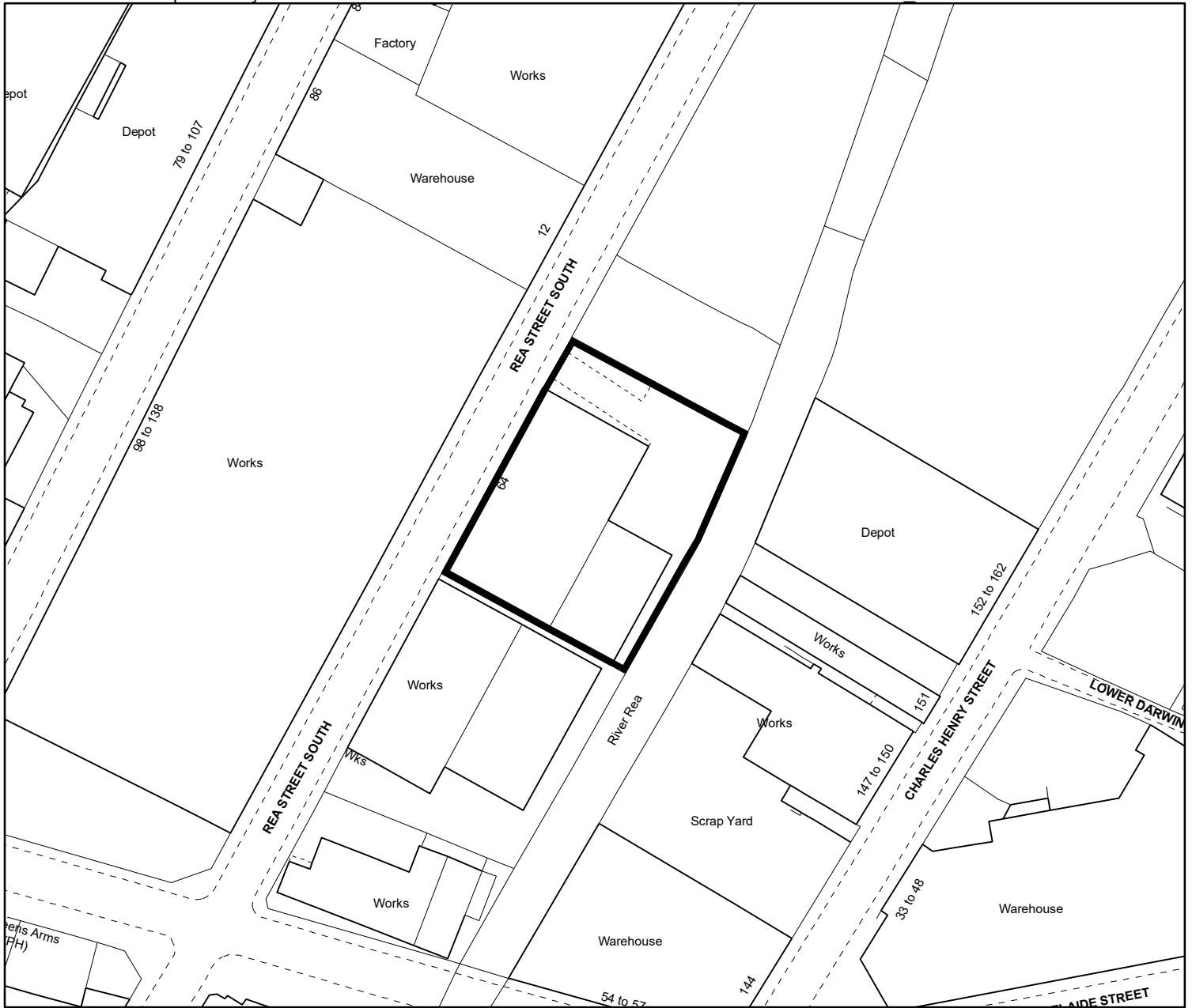


© Crown Copyright and database right 2023. Ordnance Survey AC0000819638.
 You are not permitted to copy, sub-licence, distribute or sell any of this data to third parties in any form.



 Birmingham City Council	Kathryn James Assistant Director of Investment and Valuation Place, Prosperity & Sustainability Directorate 10 Woodcock Street Birmingham, B7 4BG		
	Scale (Main Map) 1:1,250	Drawn Bharat Patel	Date 06/12/2023
	O.S.Ref SP0888SW		

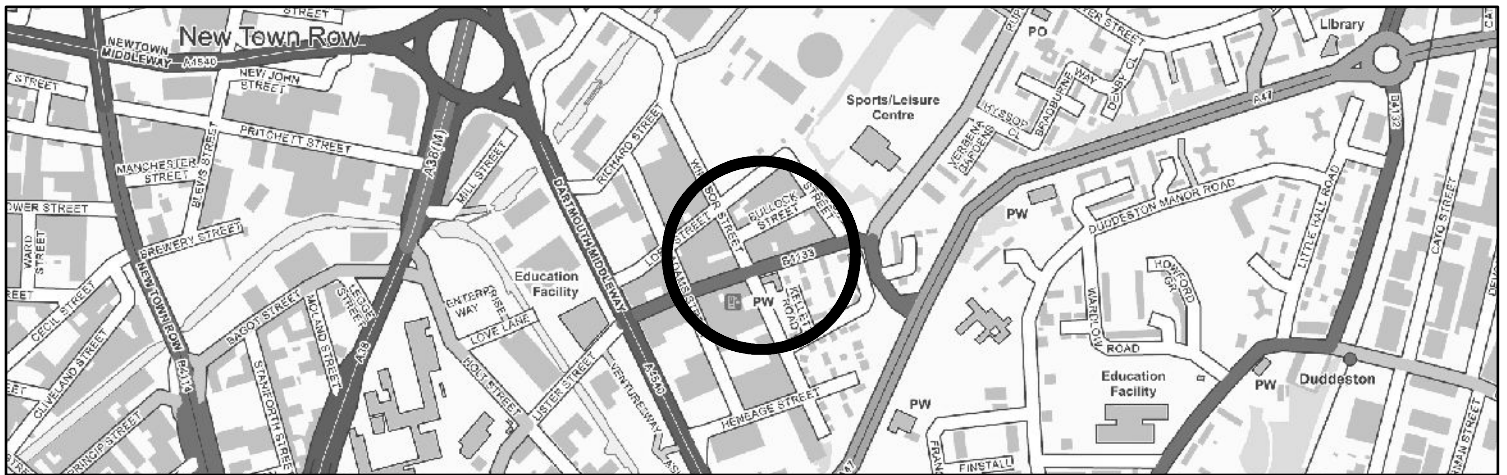
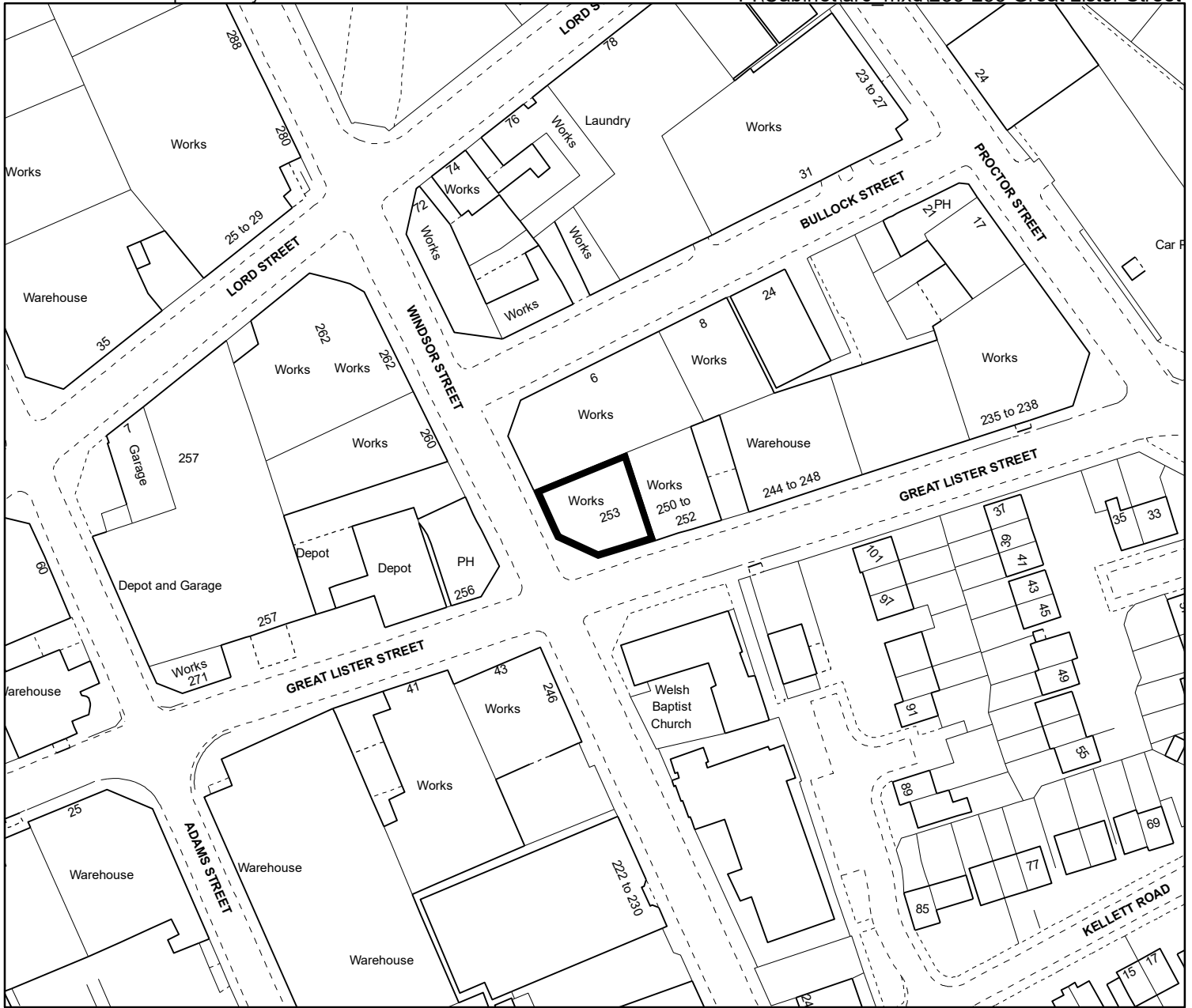
8 Bullock Street
 Nechells





© Crown Copyright and database right 2023. Ordnance Survey AC0000819638.
 You are not permitted to copy, sub-licence, distribute or sell any of this data to third parties in any form.

 Birmingham City Council	Kathryn James Assistant Director of Investment and Valuation Place, Prosperity & Sustainability Directorate 10 Woodcock Street Birmingham, B7 4BG		
	Scale (Main Map) 1:1,250	Drawn MI	Date 06/12/2023
64 Rea Street South Bordesley & Highgate			



© Crown Copyright and database right 2023. Ordnance Survey AC0000819638.
 You are not permitted to copy, sub-licence, distribute or sell any of this data to third parties in any form.



Birmingham
 City Council

Kathryn James
 Assistant Director of Investment and Valuation
 Place, Prosperity & Sustainability Directorate
 10 Woodcock Street
 Birmingham, B7 4BG

253-255 Great Lister Street
 Nechells



Scale (Main Map)

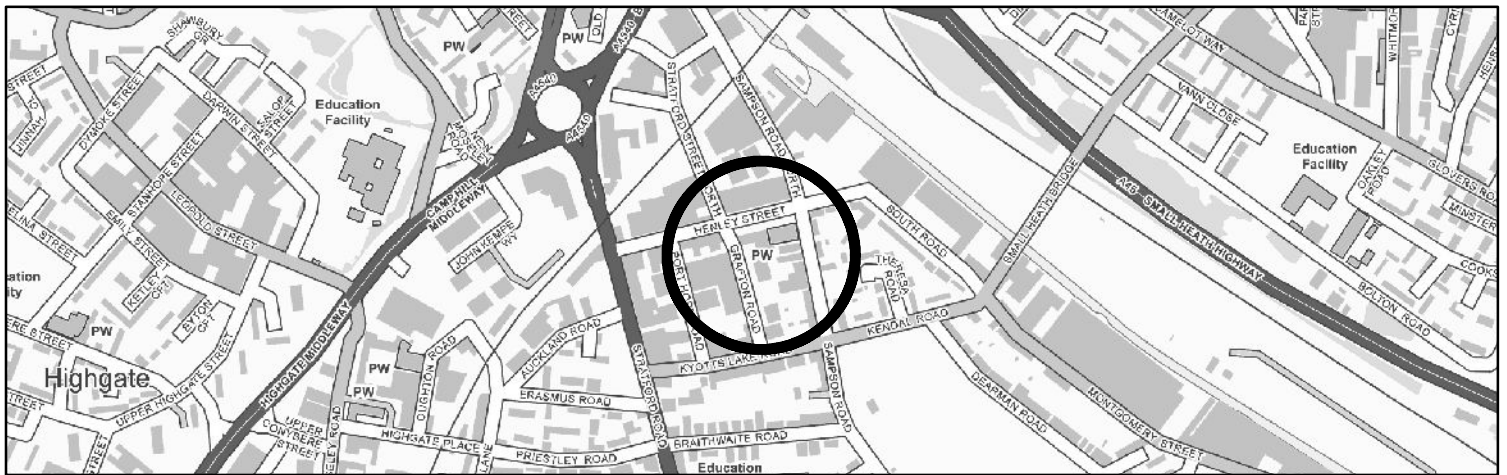
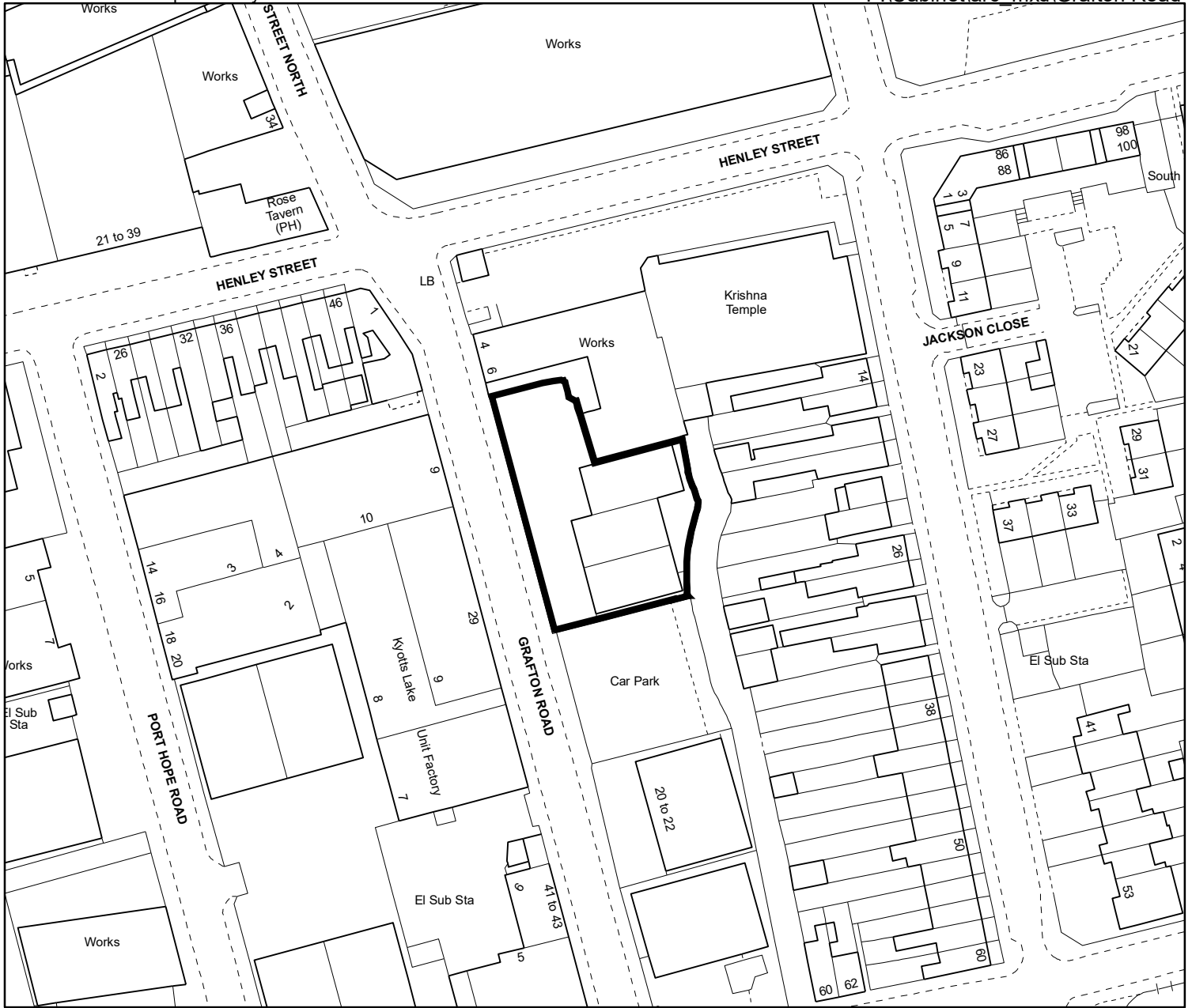
1:1,250

Drawn


MI

Date

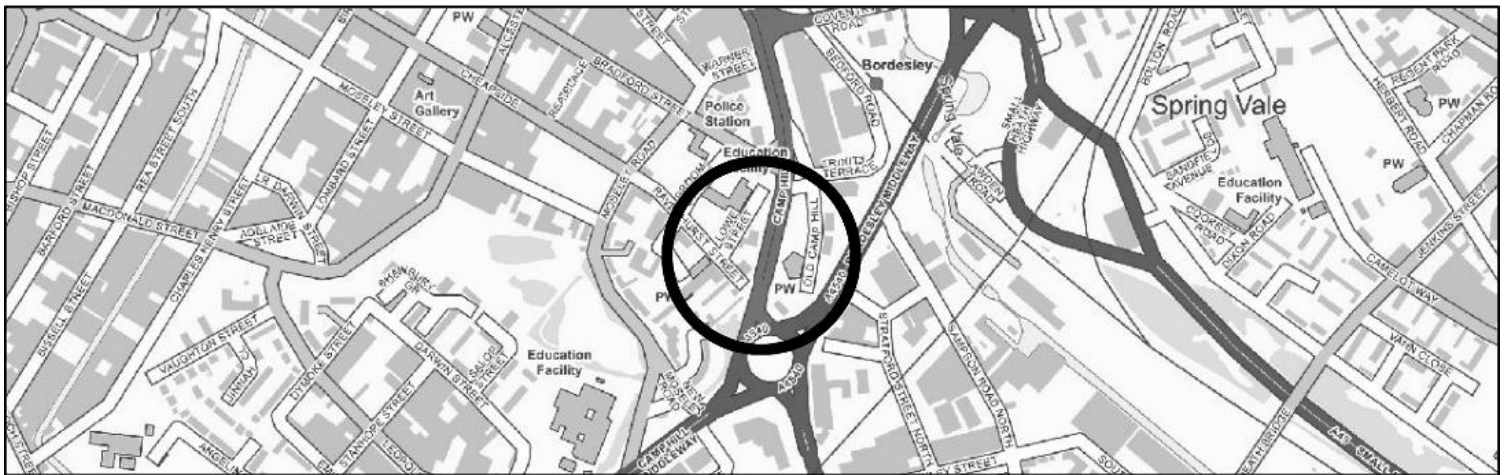
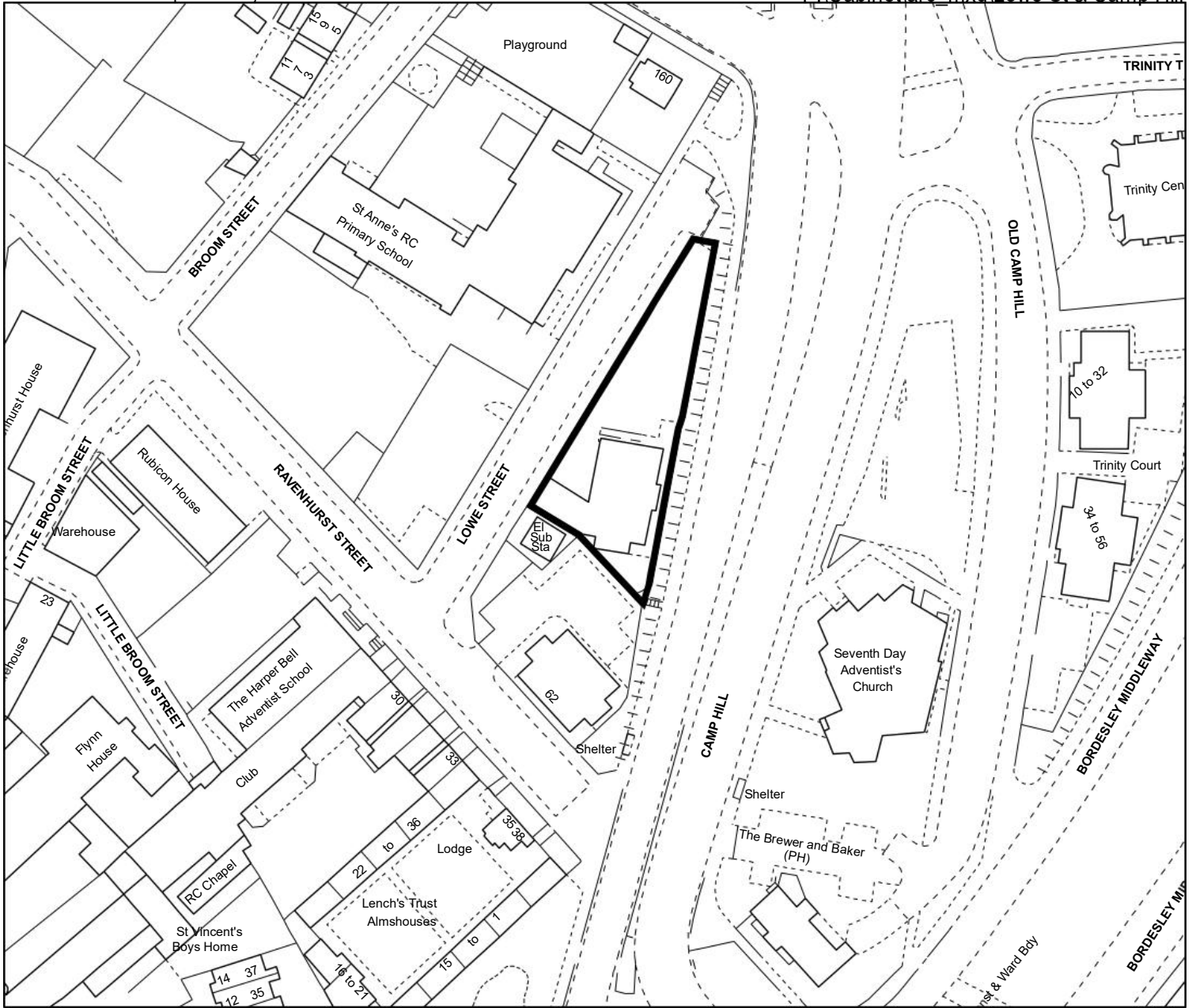
07/12/2023





© Crown Copyright and database right 2023. Ordnance Survey AC0000819638.
 You are not permitted to copy, sub-licence, distribute or sell any of this data to third parties in any form.

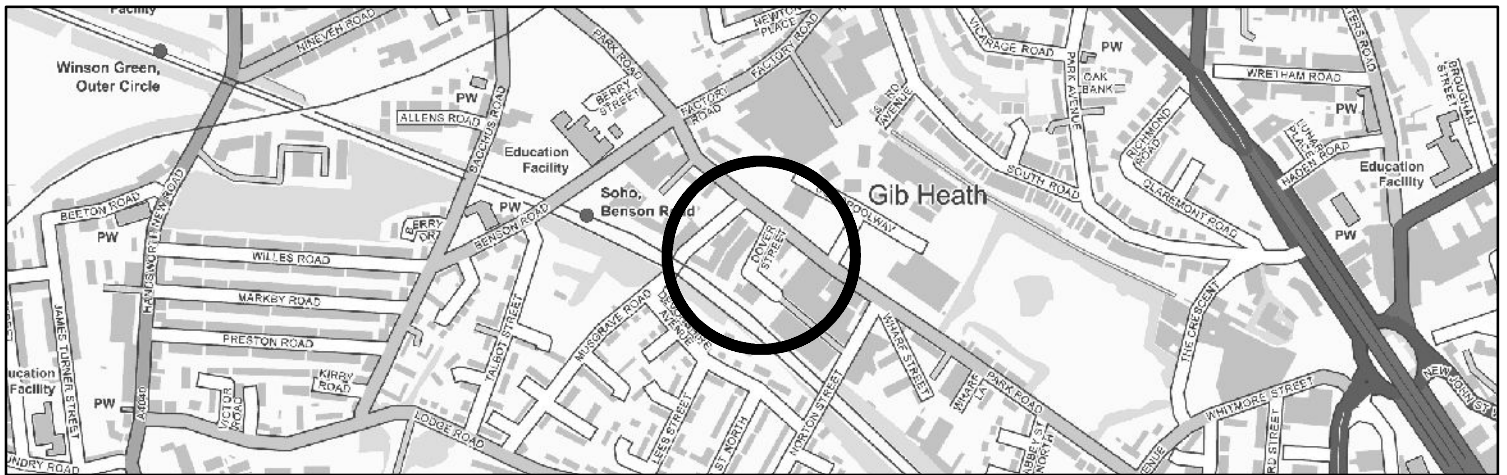
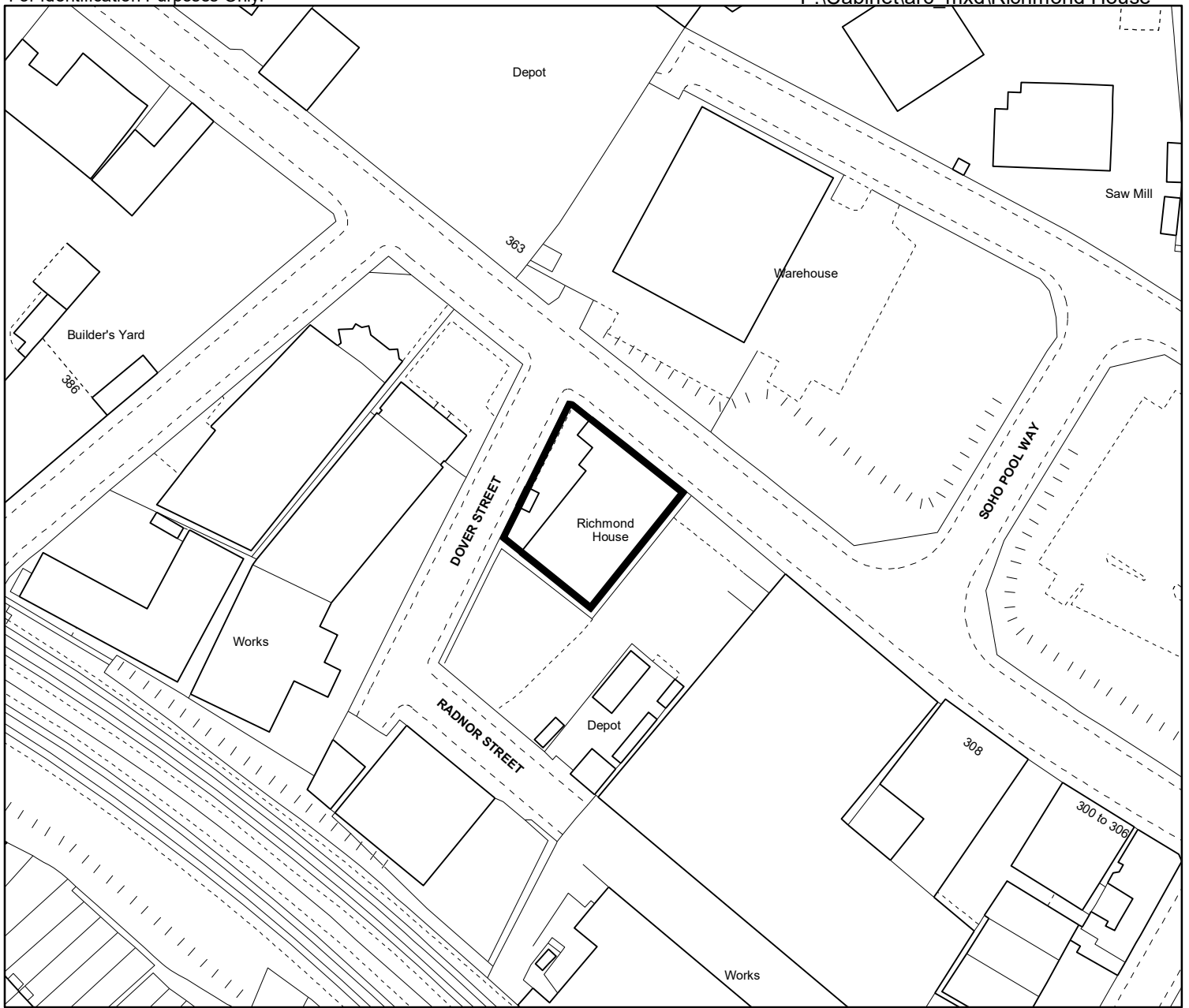
 <p>Birmingham City Council</p>	<p>Kathryn James Assistant Director of Investment and Valuation Place, Prosperity & Sustainability Directorate 10 Woodcock Street Birmingham, B7 4BG</p>		
<p>Grafton Road Sparkbrook & Balsall Heath East</p>	<p>Scale (Main Map) 1:1,250</p>	<p>Drawn MI</p>	<p>Date 07/12/2023</p>







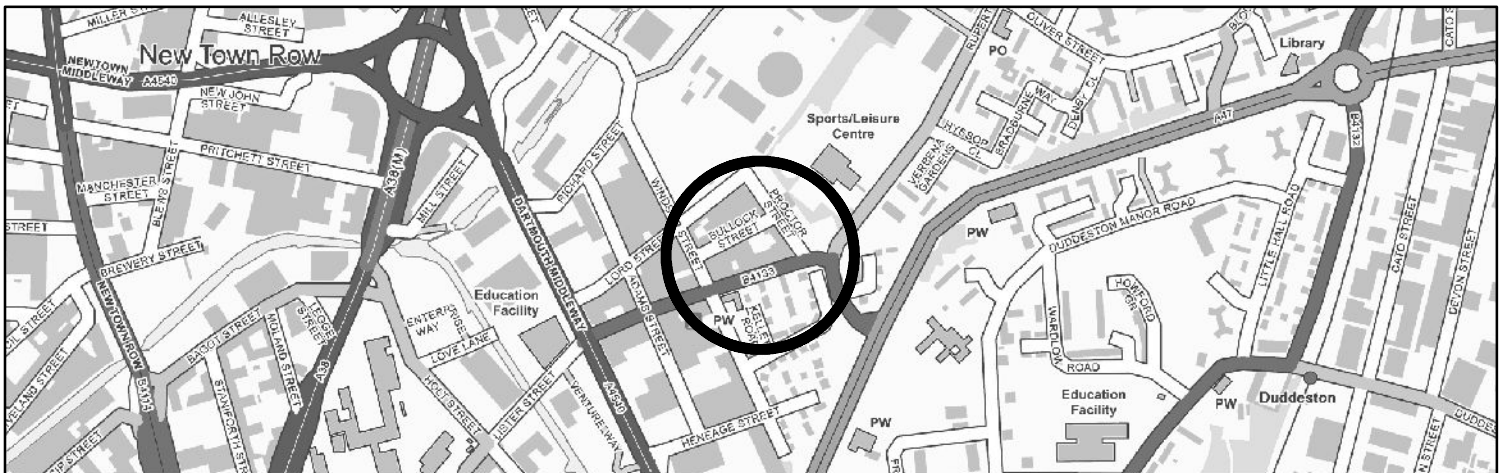
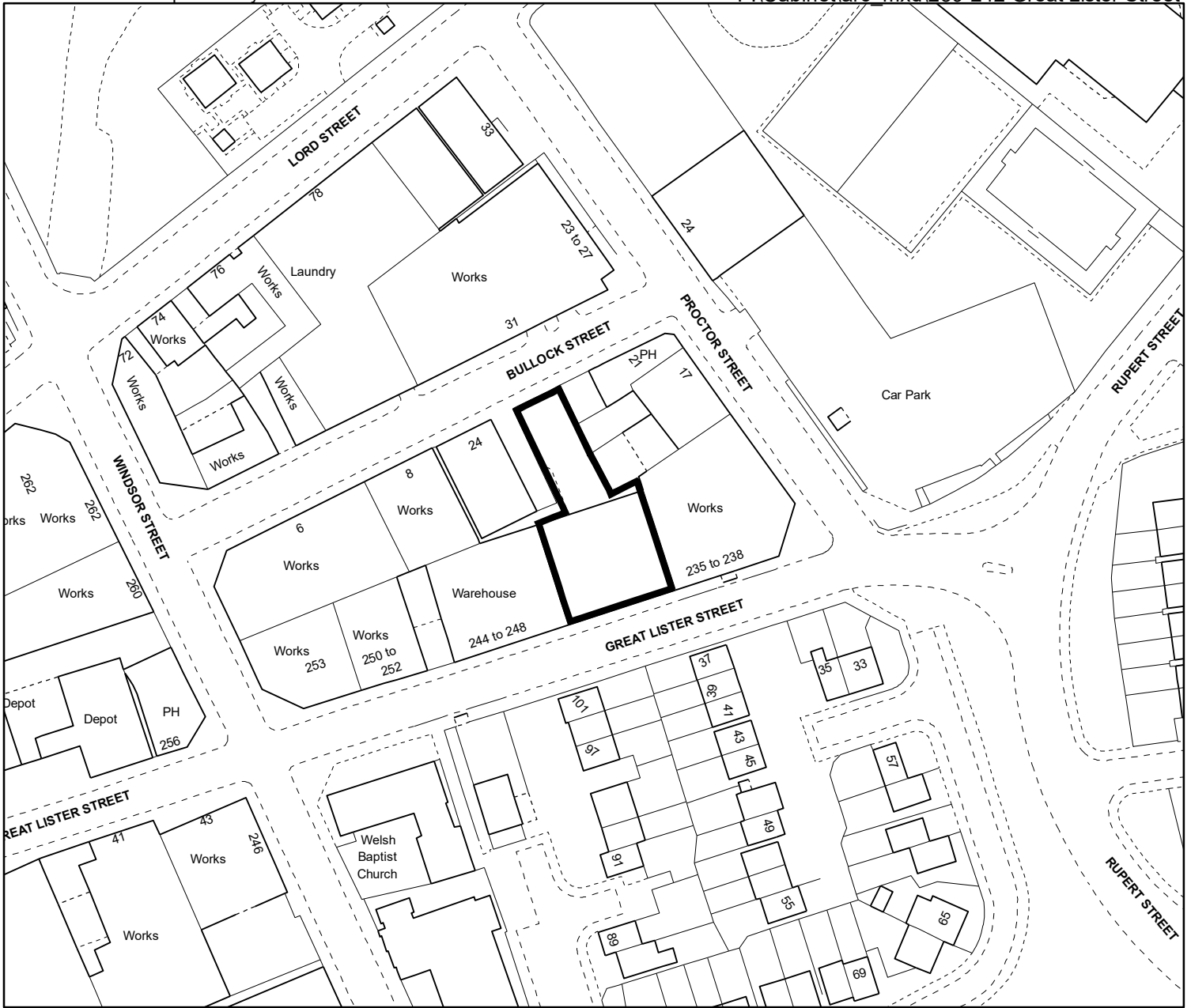
© Crown Copyright and database right 2023. Ordnance Survey AC0000819638.
 You are not permitted to copy, sub-licence, distribute or sell any of this data to third parties in any form.

 Birmingham City Council	Kathryn James Assistant Director of Investment and Valuation Place, Prosperity & Sustainability Directorate 10 Woodcock Street Birmingham, B7 4BG		
	Scale (Main Map) 1:1,250	Drawn MI	Date 07/12/2023
Lowe Street & Camp Hill Bordesley & Highgate			





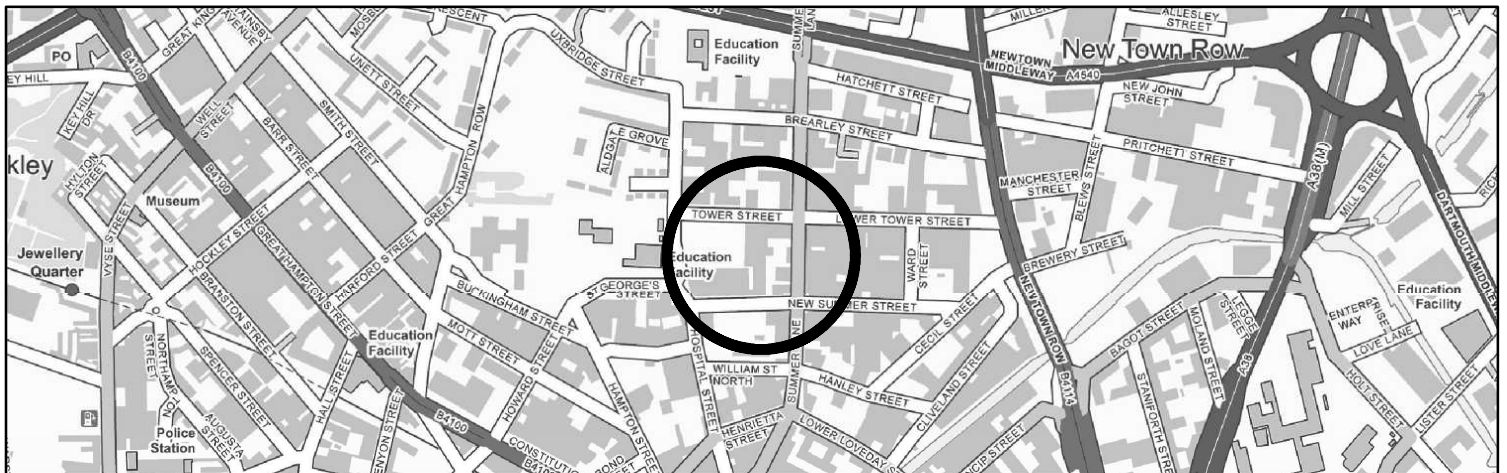
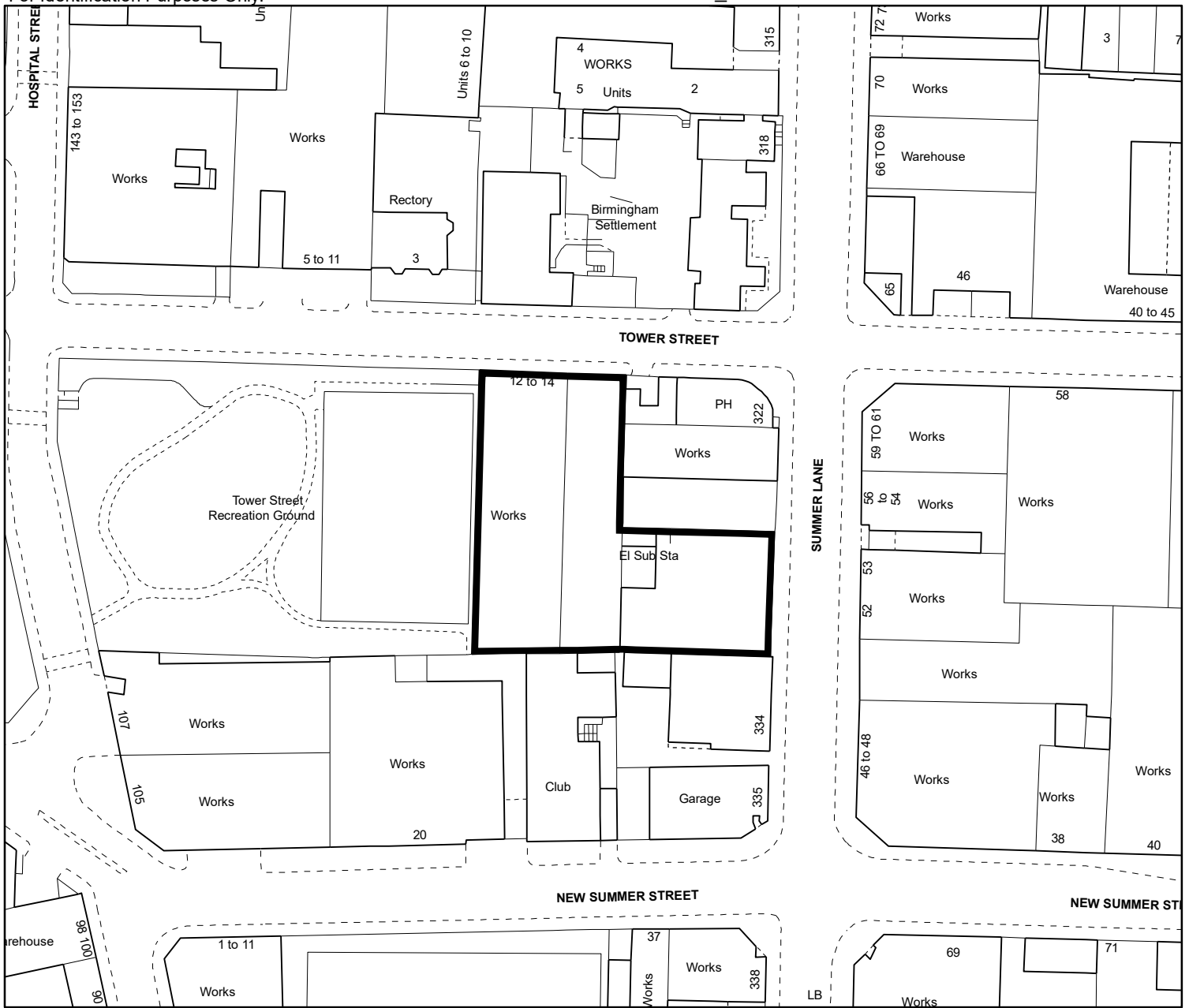
© Crown Copyright and database right 2023. Ordnance Survey AC0000819638.
 You are not permitted to copy, sub-licence, distribute or sell any of this data to third parties in any form.

 <p>Birmingham City Council</p>	Kathryn James Assistant Director of Investment and Valuation Place, Prosperity & Sustainability Directorate 10 Woodcock Street Birmingham, B7 4BG			
<p>Richmond House Park Road/Dover Street Soho & Jewellery Quarter</p>		<p>Scale (Main Map)</p>	<p>Drawn</p>	<p>Date</p>
		<p>1:1,250</p>	<p>MI</p>	<p>07/12/2023</p>





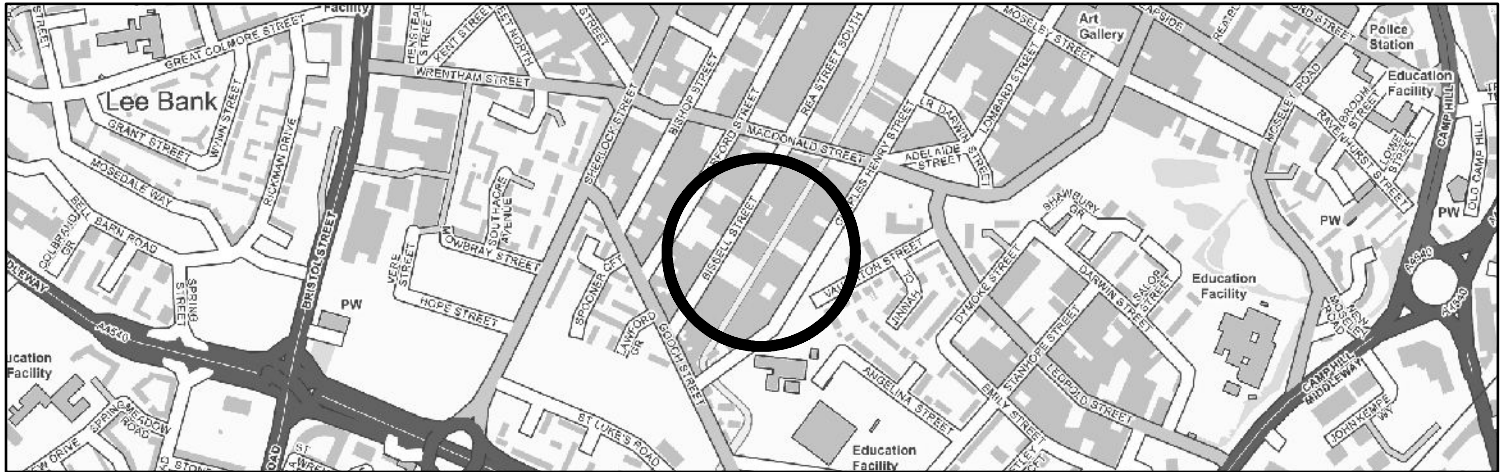
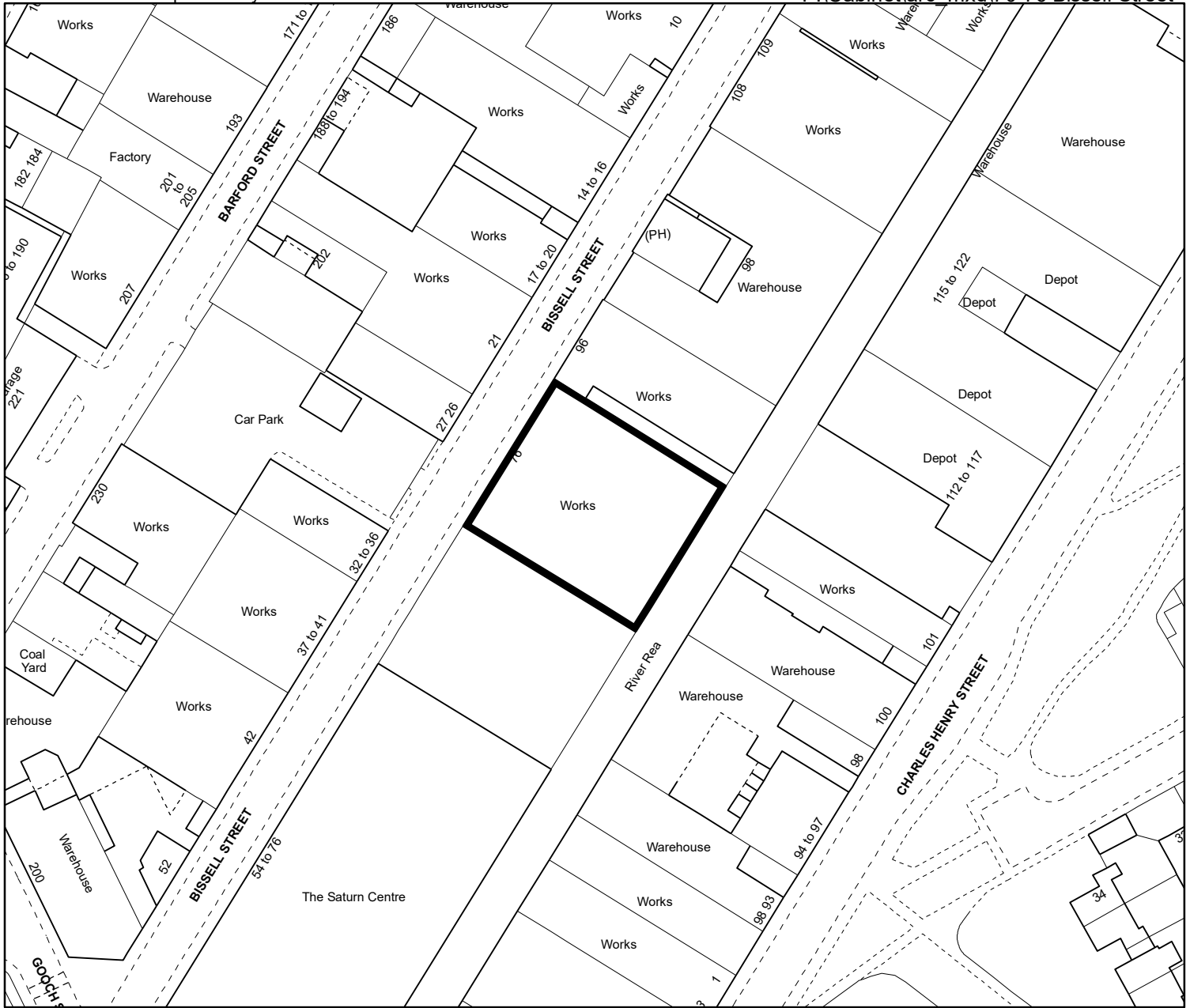
© Crown Copyright and database right 2023. Ordnance Survey AC0000819638.
 You are not permitted to copy, sub-licence, distribute or sell any of this data to third parties in any form.

 Birmingham City Council	Kathryn James Assistant Director of Investment and Valuation Place, Prosperity & Sustainability Directorate 10 Woodcock Street Birmingham, B7 4BG			
	239-242 Great Lister Street Nechells		Scale (Main Map) 1:1,250	Drawn MI





© Crown Copyright and database right 2023. Ordnance Survey AC0000819638.
 You are not permitted to copy, sub-licence, distribute or sell any of this data to third parties in any form.

 Birmingham City Council	Kathryn James Assistant Director of Investment and Valuation Place, Prosperity & Sustainability Directorate 10 Woodcock Street Birmingham, B7 4BG			
	Land and Premises Summer Lane and Tower Street Ladywood		Scale (Main Map) 1:1,250	Drawn JP



© Crown Copyright and database right 2023. Ordnance Survey AC0000819638.
 You are not permitted to copy, sub-licence, distribute or sell any of this data to third parties in any form.

 Birmingham City Council	Kathryn James Assistant Director of Investment and Valuation Place, Prosperity & Sustainability Directorate 10 Woodcock Street Birmingham, B7 4BG			
	70-76 Bissell Street Ladywood		Scale (Main Map) 1:1,250	Drawn MI