

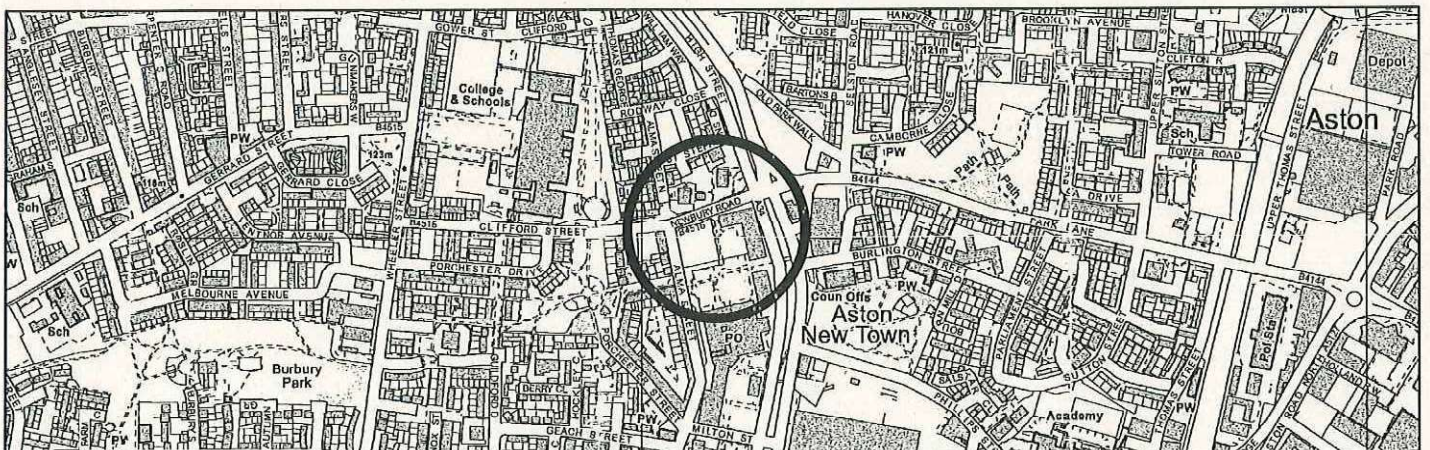
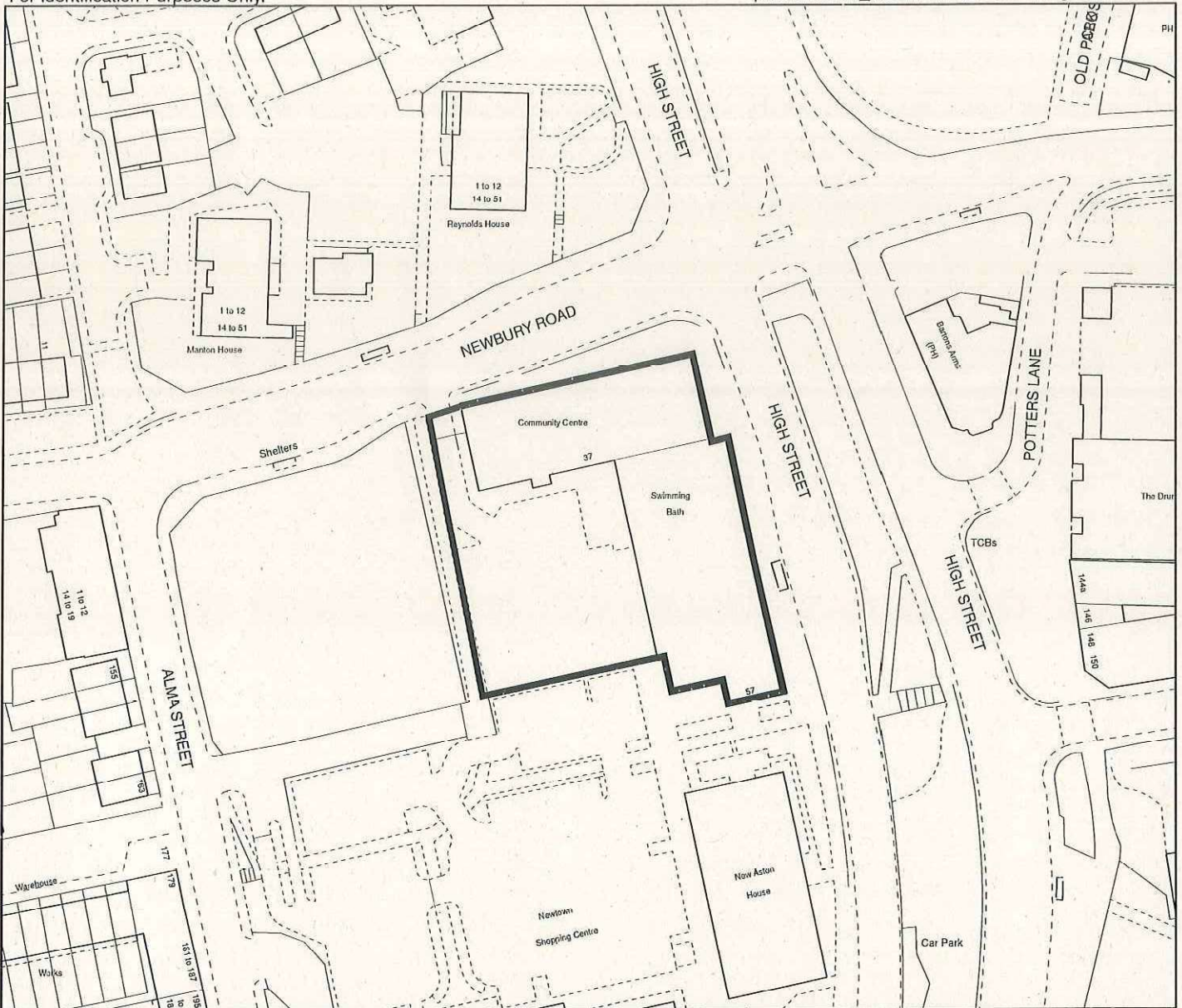




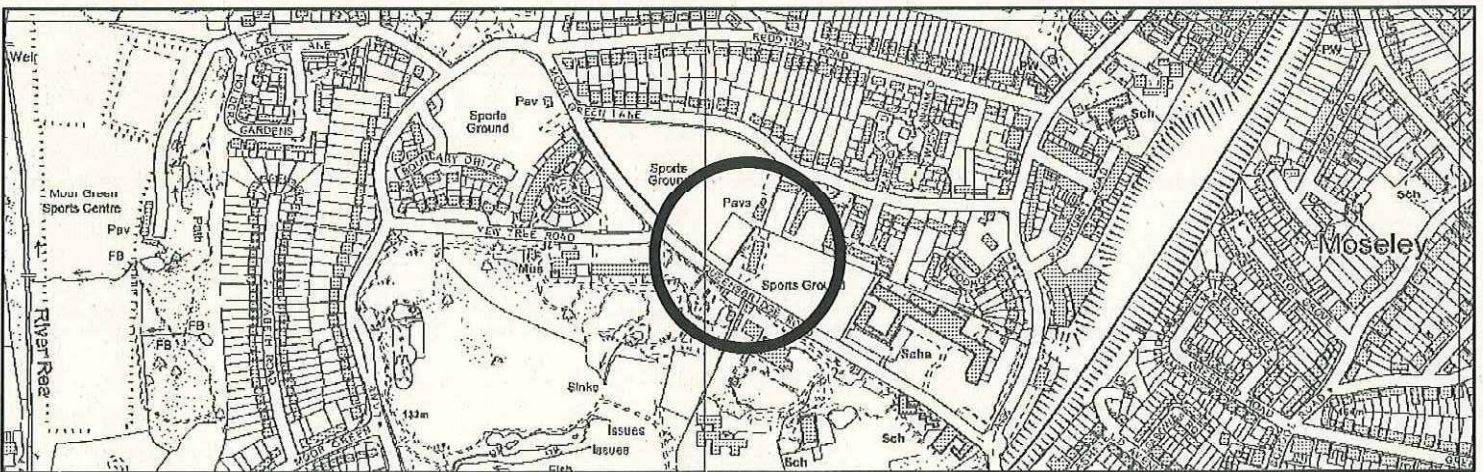
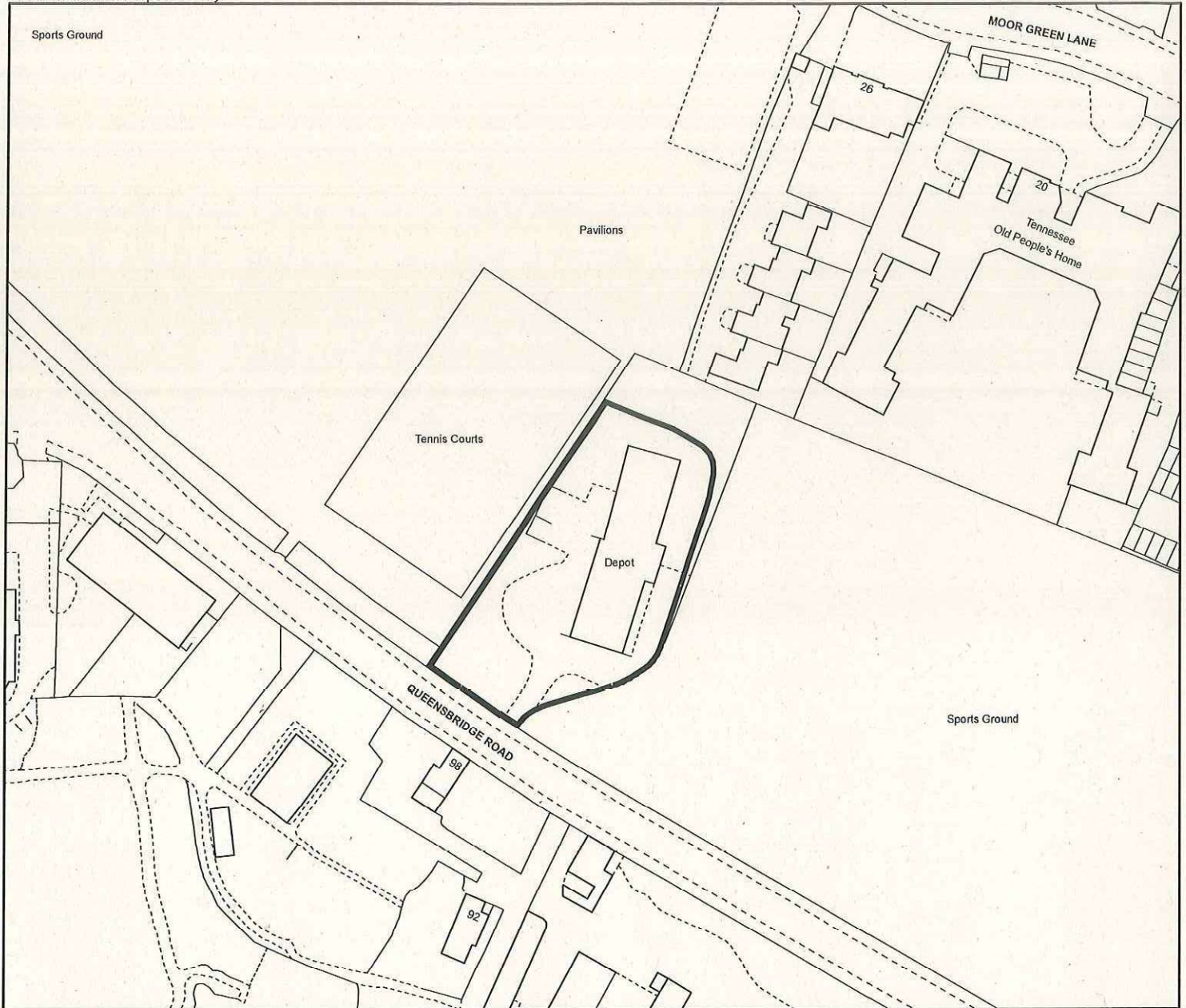
© Crown Copyright and database right 2019. Ordnance Survey 100021326.
 You are not permitted to copy, sub-licence, distribute or sell any of this data to third parties in any form.

 Birmingham City Council	Kathryn James Assistant Director Property 10 Woodcock Street Birmingham B7 4BG		
	Land Fronting Station Road Yardley East		Scale (Main Map) 1:1,250
		O.S.Ref SP1387SW	Date 03/12/2019



© Crown Copyright and database right 2019. Ordnance Survey 100021326.
 You are not permitted to copy, sub-licence, distribute or sell any of this data to third parties in any form.

 Birmingham City Council	Kathryn James Assistant Director Property 10 Woodcock Street Birmingham B7 4BG		
	Newtown Swimming Baths & Community Centre High Street Newtown		Scale (Main Map) 1:1,250 O.S.Ref SP0788NW



© Crown Copyright and database right 2019, Ordnance Survey 100021326.
 You are not permitted to copy, sub-licence, distribute or sell any of this data to third parties in any form.



Kathryn James
 Assistant Director Property
 Inclusive Growth Directorate
 10 Woodcock Street
 Birmingham
 B7 4BG

(Former) Parks Depot
 Queensbridge Road
 Moseley



Scale (Main Map)

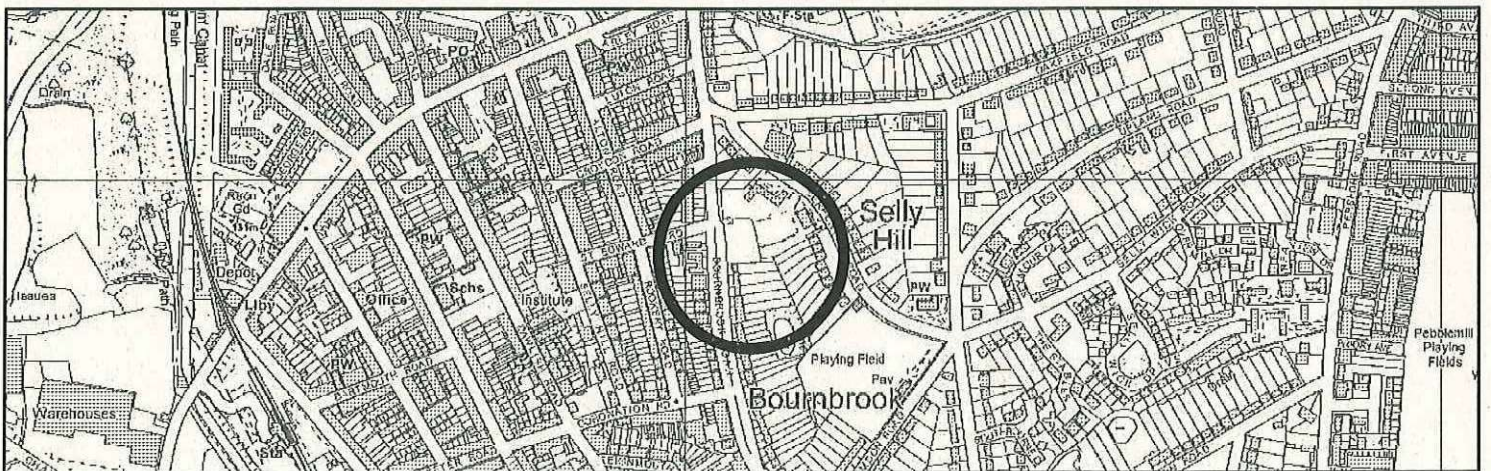
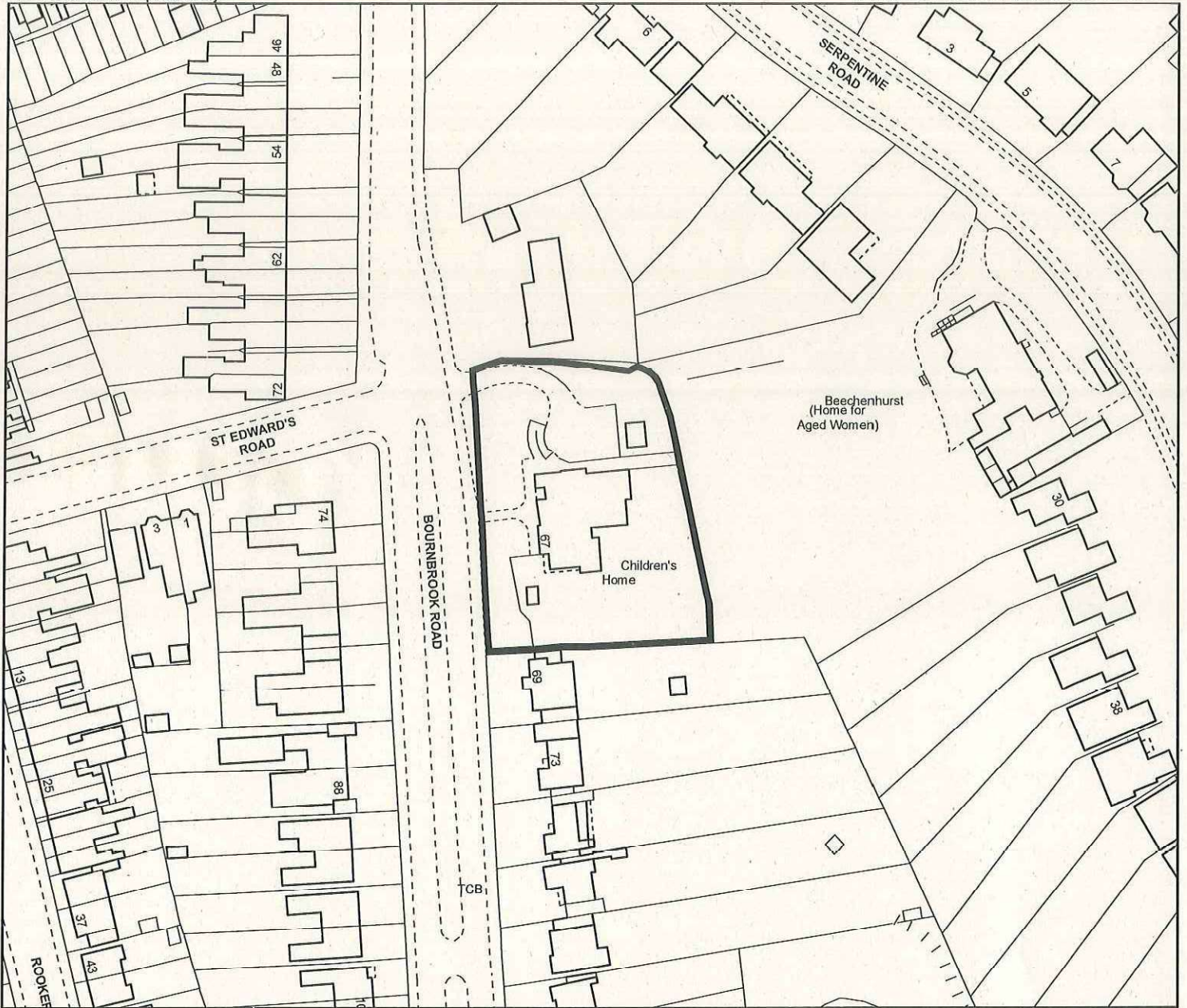
1:1,250

Drawn

BP

Date

11/12/2019



© Crown Copyright and database right 2018. Ordnance Survey 100021326.
 You are not permitted to copy, sub-licence, distribute or sell any of this data to third parties in any form.



Kathryn James
 Assistant Director Property
 Inclusive Growth Directorate
 10 Woodcock Street
 Birmingham
 B7 4BG

67 Bournbrook Road
 Bournbrook & Selly Park



Scale (Main Map)

1:1,250

Drawn

MI

Date

11/12/2019