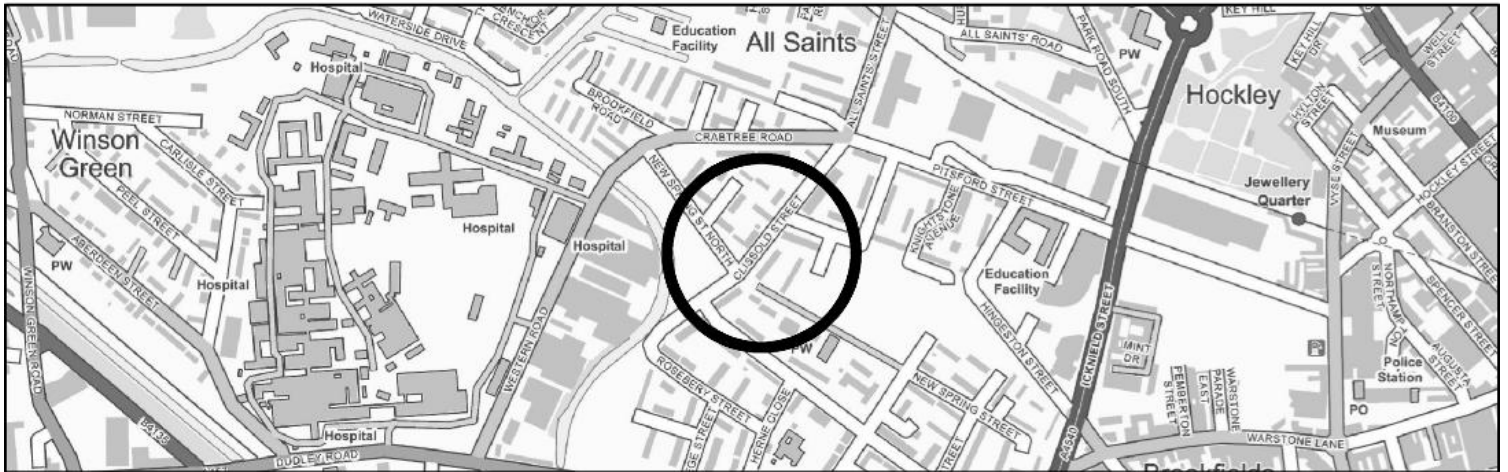


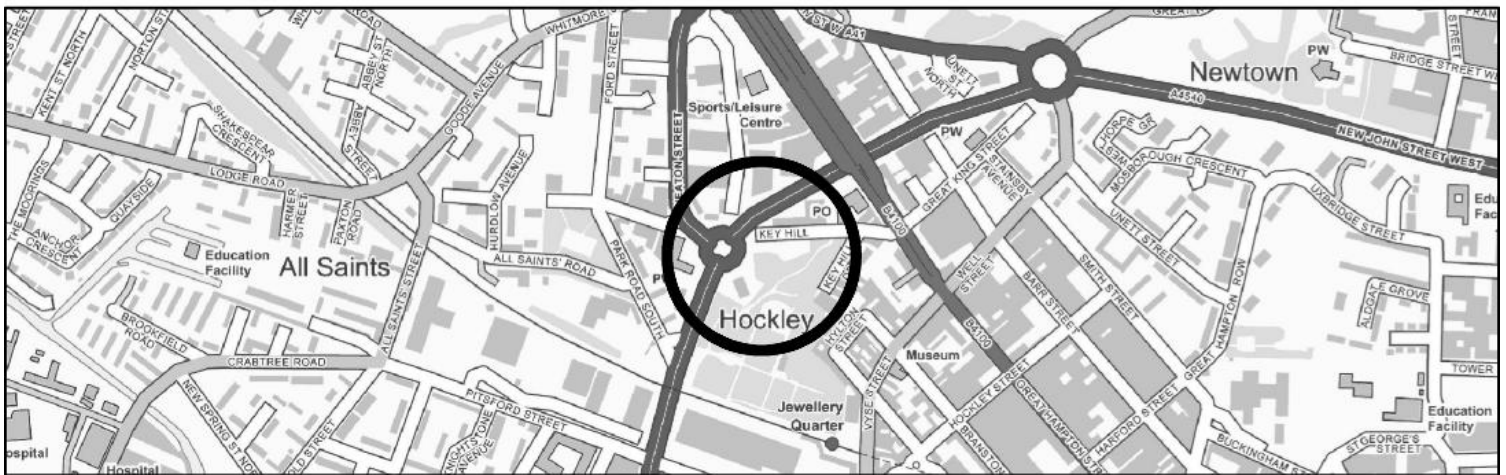
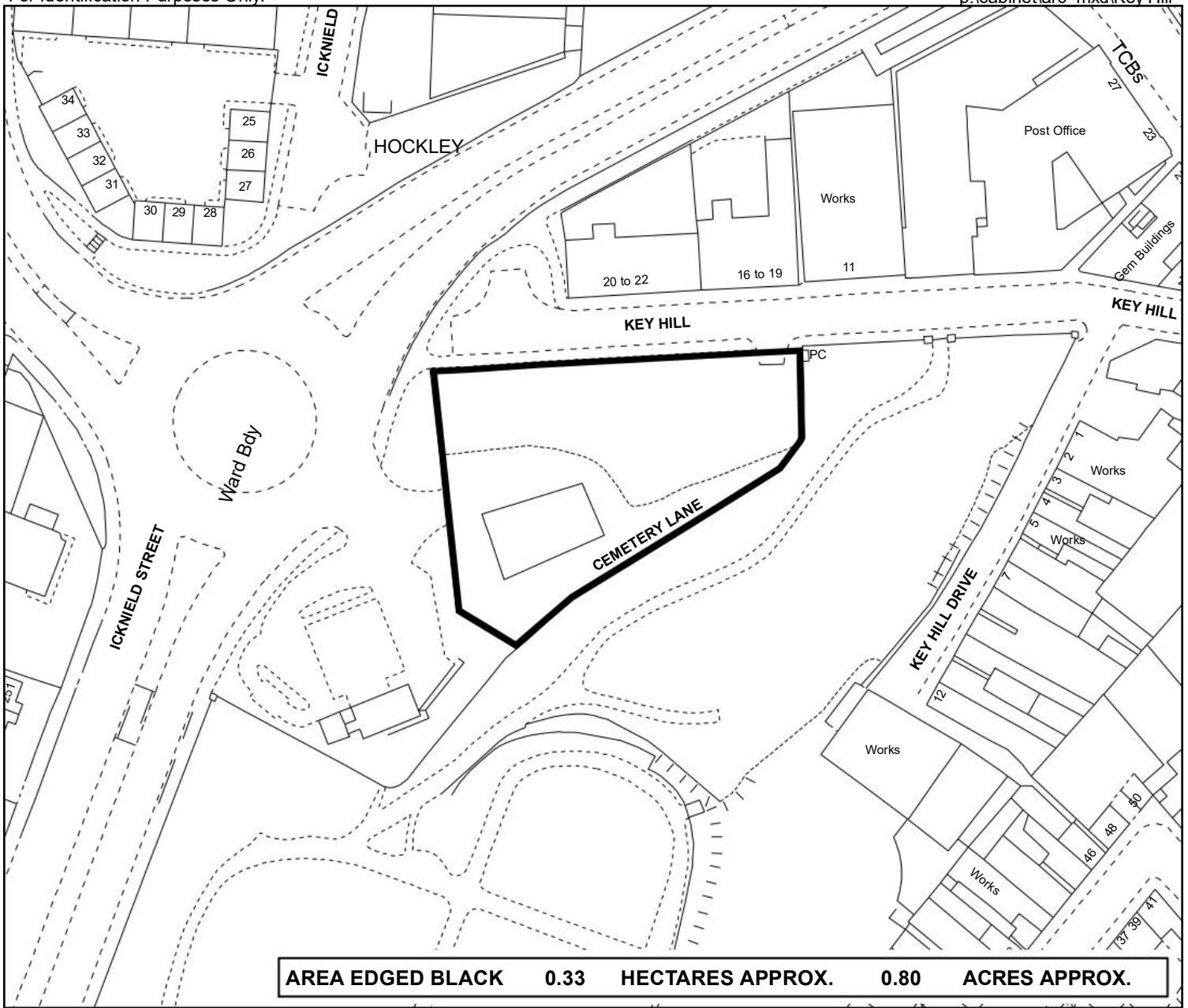


AREA EDGED BLACK 0.19 HECTARES APPROX. 0.46 ACRES APPROX.





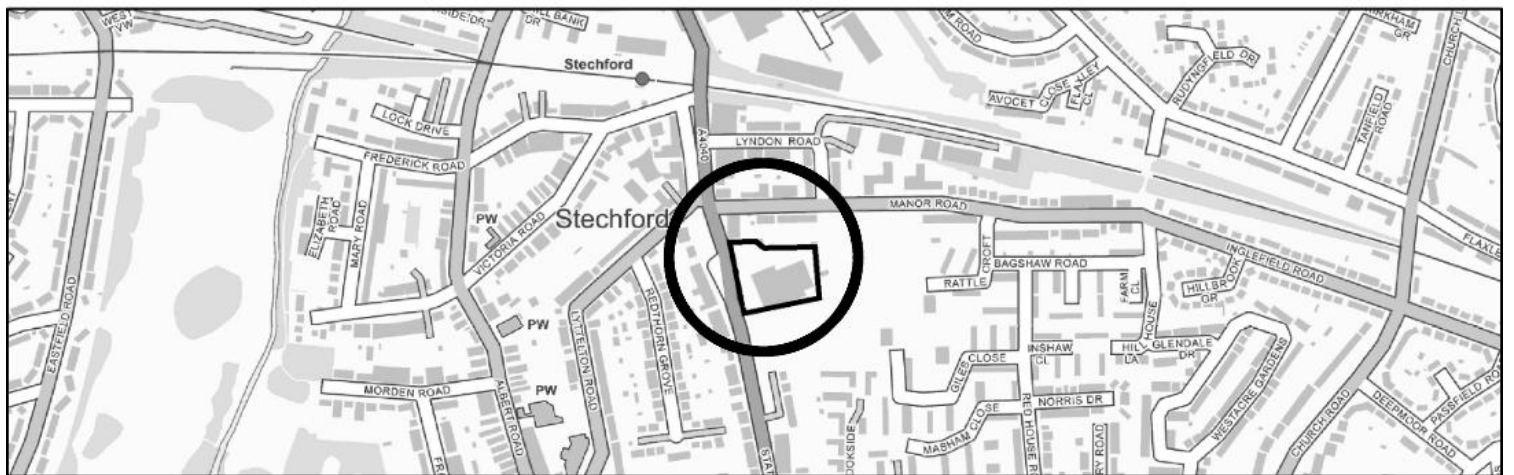
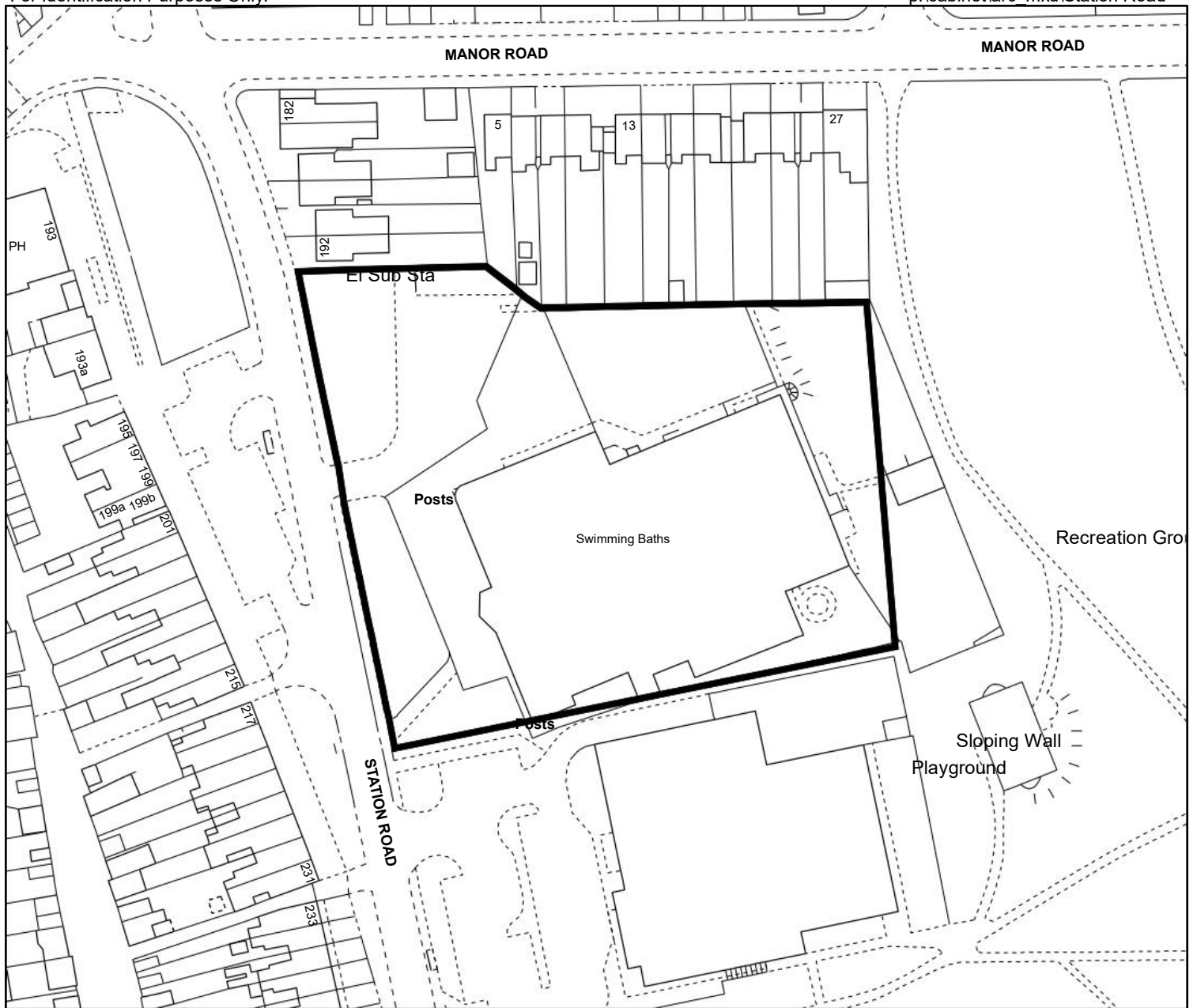
© Crown Copyright and database right 2022. Ordnance Survey 100021326.
 You are not permitted to copy, sub-licence, distribute or sell any of this data to third parties in any form.

 Birmingham City Council	Kathryn James Assistant Director Property Place, Prosperity & Sustainability Directorate 10 Woodcock Street Birmingham, B7 4BG		
	Former Childrens Home 63 Clissold Street Soho & Jewellery Quarter		Scale (Main Map) 1:1,250 O.S.Ref SP0587NW





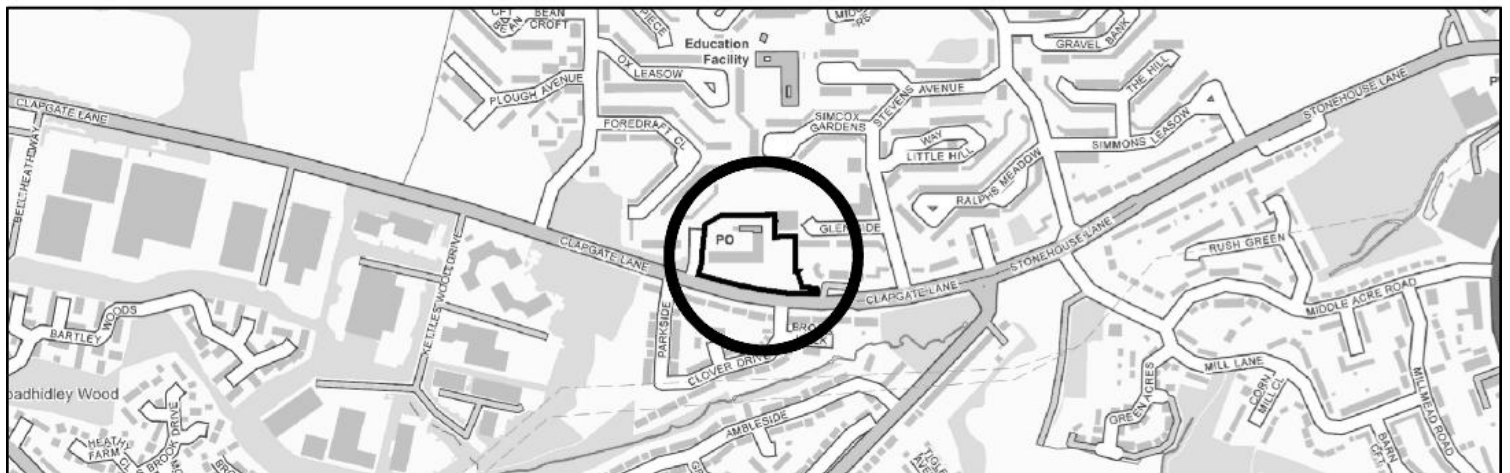
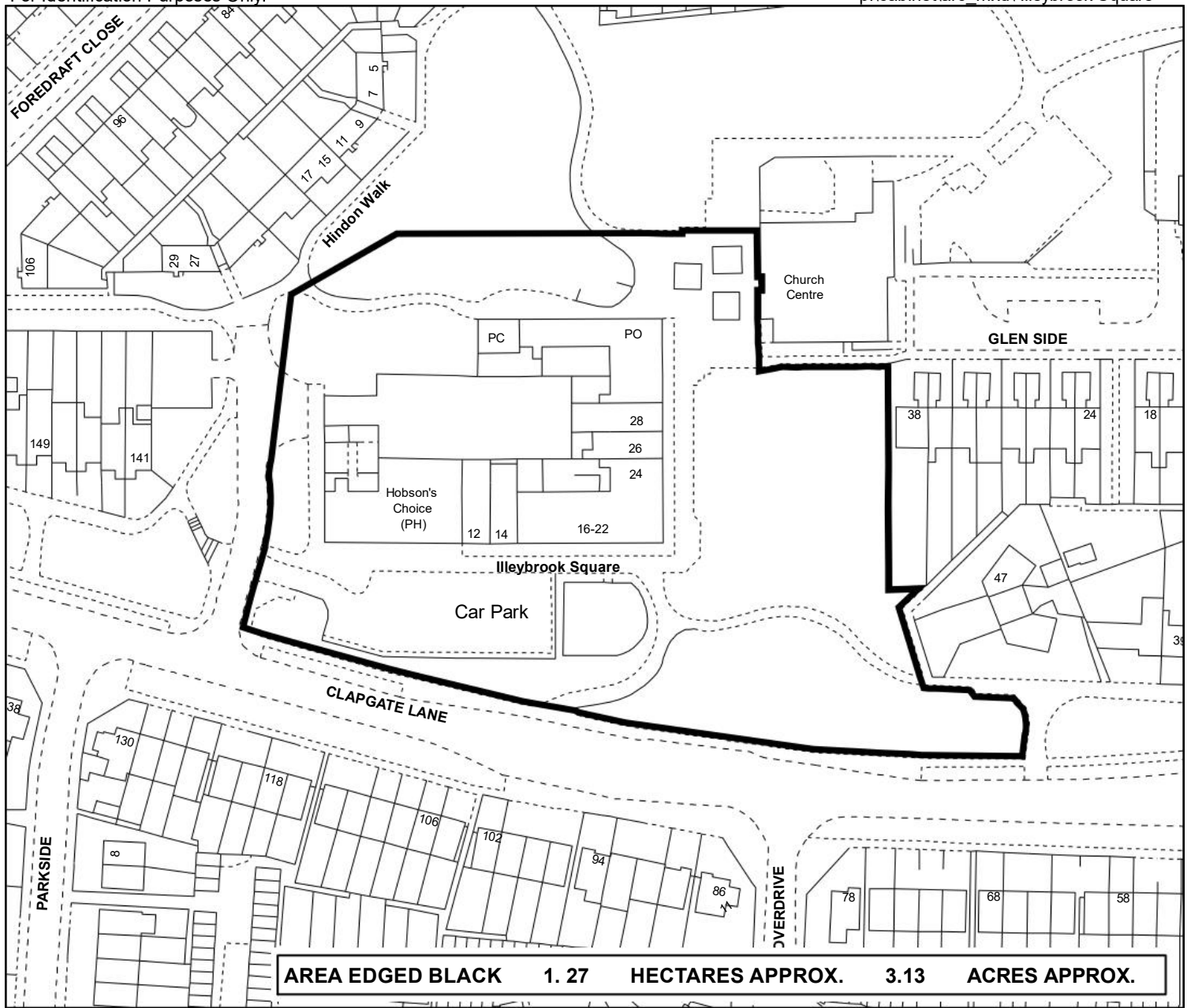
© Crown Copyright and database right 2022. Ordnance Survey 100021326.
 You are not permitted to copy, sub-licence, distribute or sell any of this data to third parties in any form.

 Birmingham City Council	Kathryn James Assistant Director Property Place, Prosperity & Sustainability Directorate 10 Woodcock Street Birmingham, B7 4BG		
	Land At Key Hill Ladywood		Scale (Main Map) 1:1,250 O.S.Ref SP0588SE





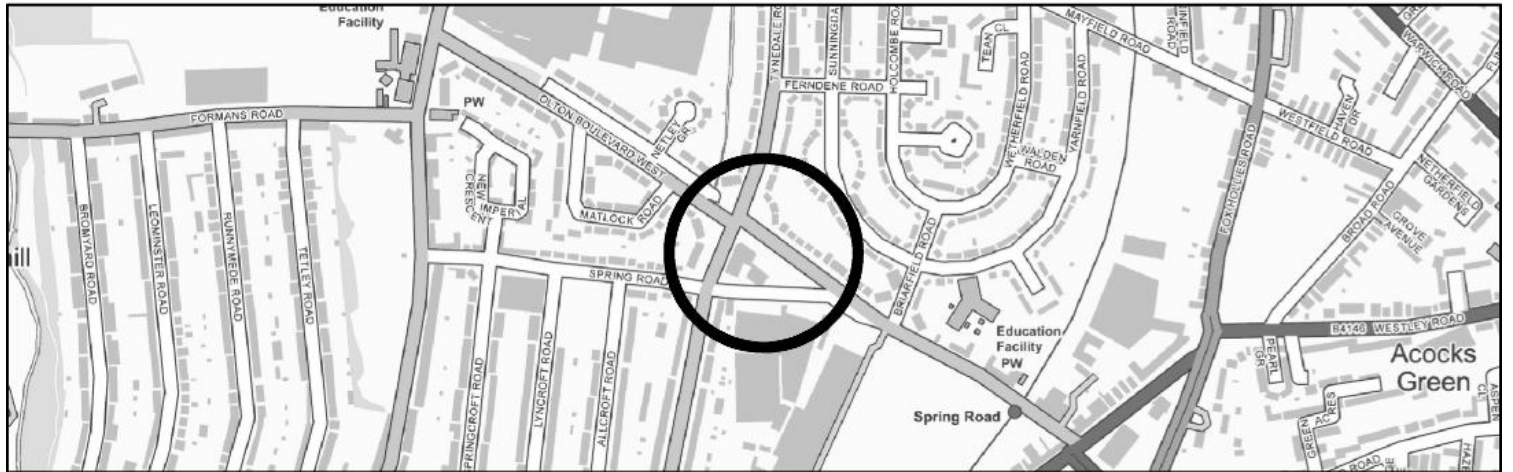
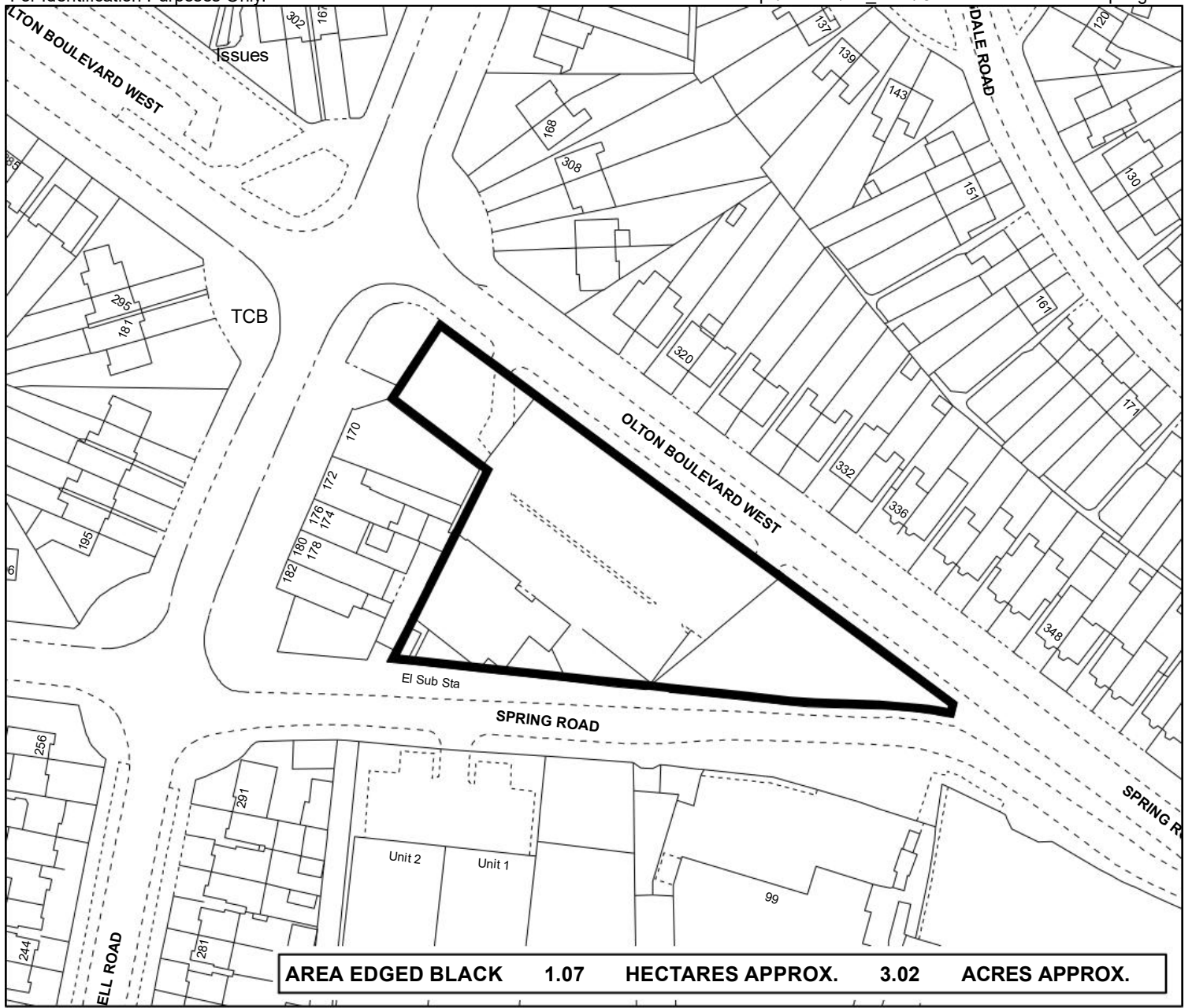
© Crown Copyright and database right 2022. Ordnance Survey 100021326.
 You are not permitted to copy, sub-licence, distribute or sell any of this data to third parties in any form.

 Birmingham City Council	Kathryn James Assistant Director Property Place, Prosperity & Sustainability Directorate 10 Woodcock Street Birmingham, B7 4BG		
	Land At Station Road Yardley East		Scale (Main Map) 1:1,250 O.S.Ref SP1387SW





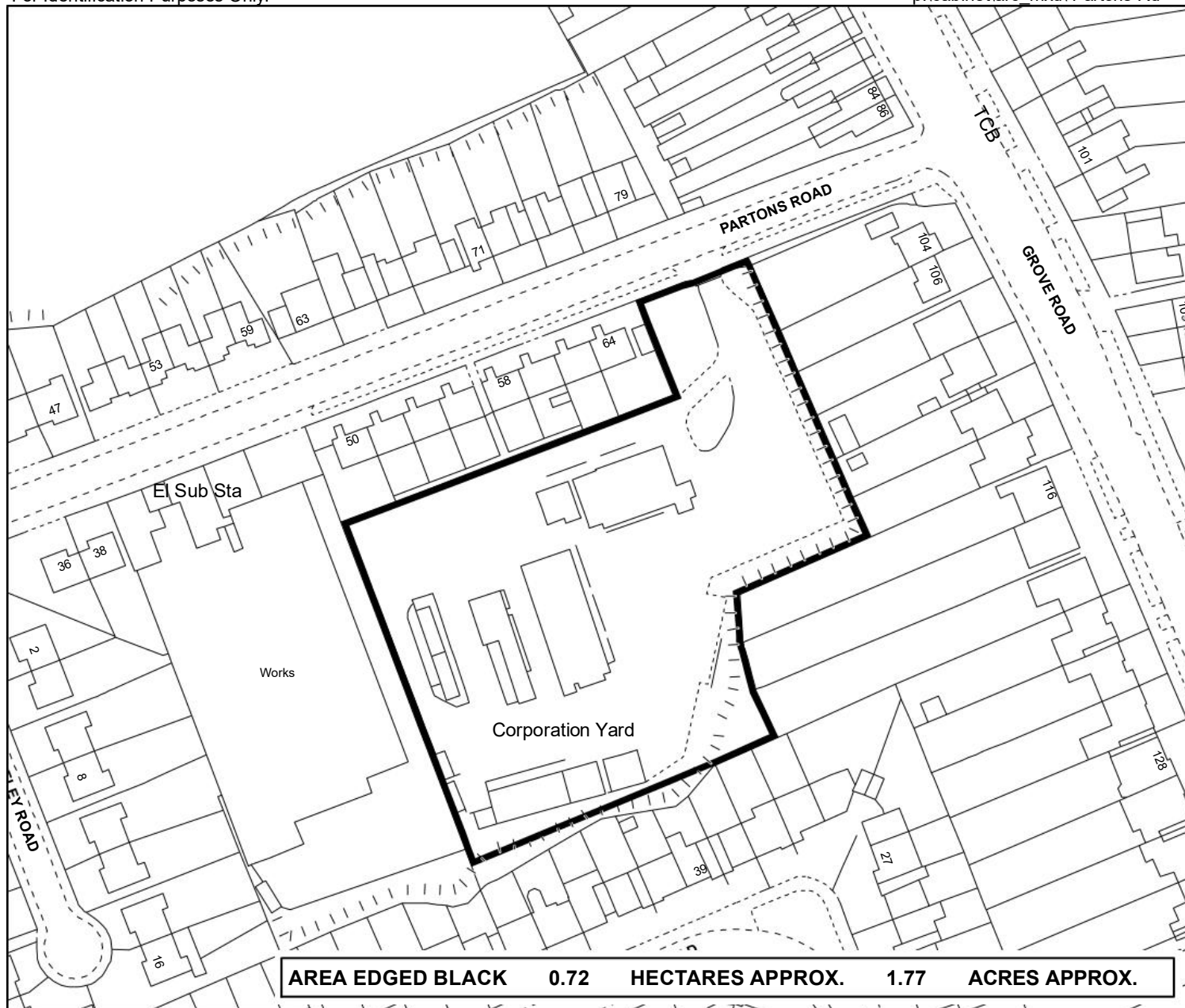
© Crown Copyright and database right 2022. Ordnance Survey 100021326.
 You are not permitted to copy, sub-licence, distribute or sell any of this data to third parties in any form.

 Birmingham City Council	Kathryn James Assistant Director Property Place, Prosperity & Sustainability Directorate 10 Woodcock Street Birmingham, B7 4BG		
	Illeybrook Square Bartley Green		Scale (Main Map) 1:1,250 O.S.Ref SP0082NE

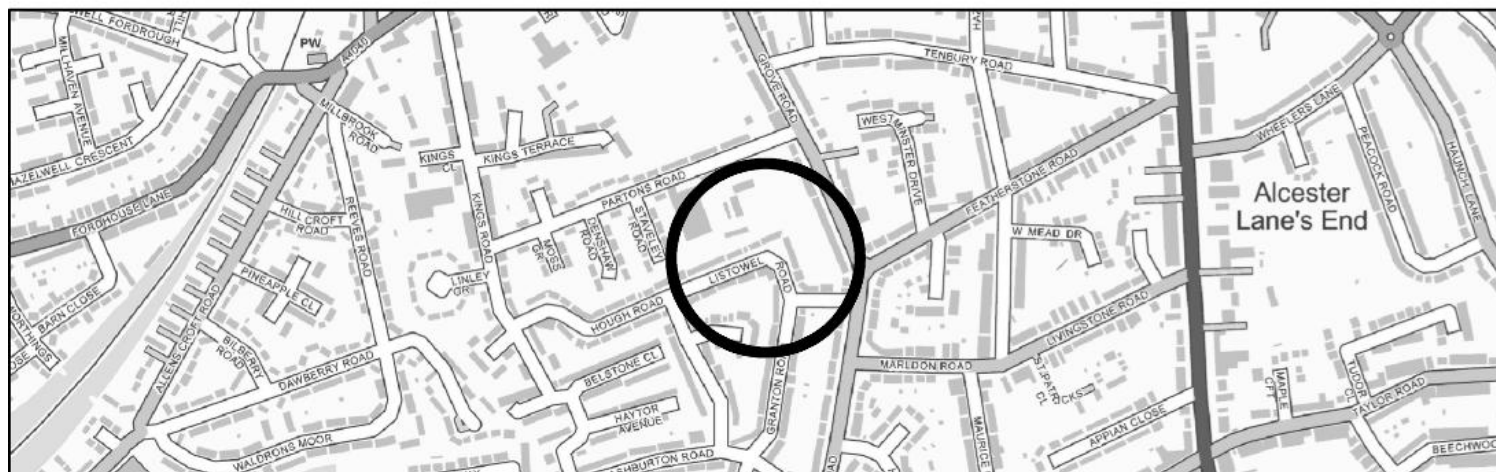


© Crown Copyright and database right 2022. Ordnance Survey 100021326.
 You are not permitted to copy, sub-licence, distribute or sell any of this data to third parties in any form.



 Birmingham City Council	Kathryn James Assistant Director Property Place, Prosperity & Sustainability Directorate 10 Woodcock Street Birmingham, B7 4BG		
	Land At Olton Boulevard West-Spring Road Tyseley & Hay Mills		Scale (Main Map) 1:1,250 O.S.Ref SP1083SE

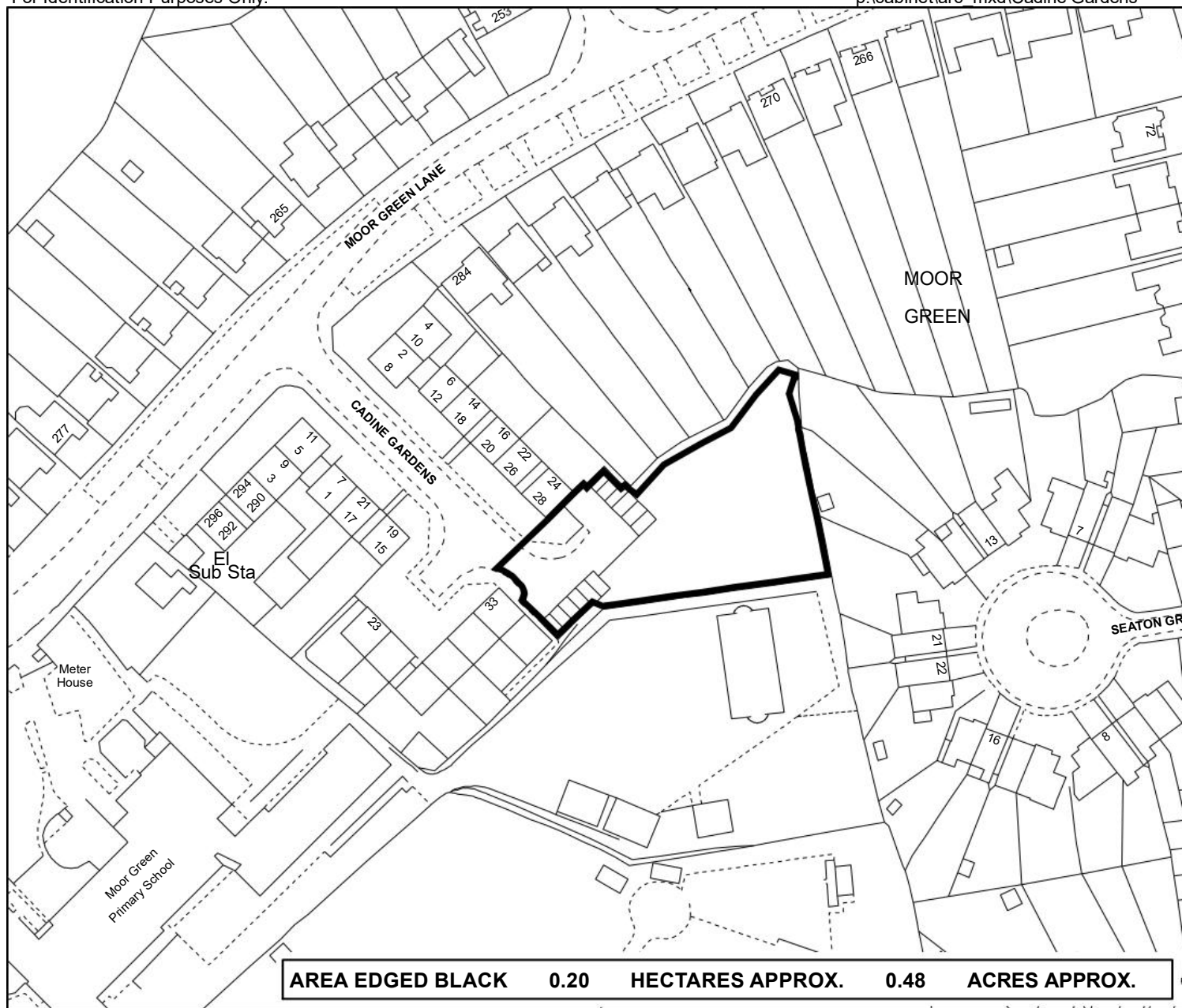


AREA EDGED BLACK 0.72 HECTARES APPROX. 1.77 ACRES APPROX.





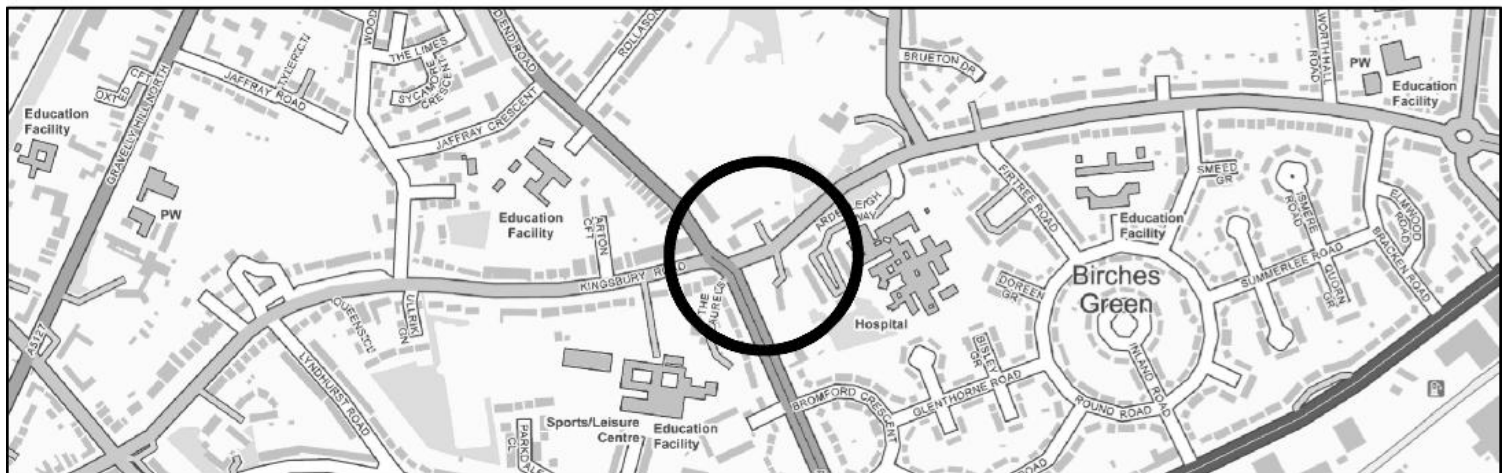
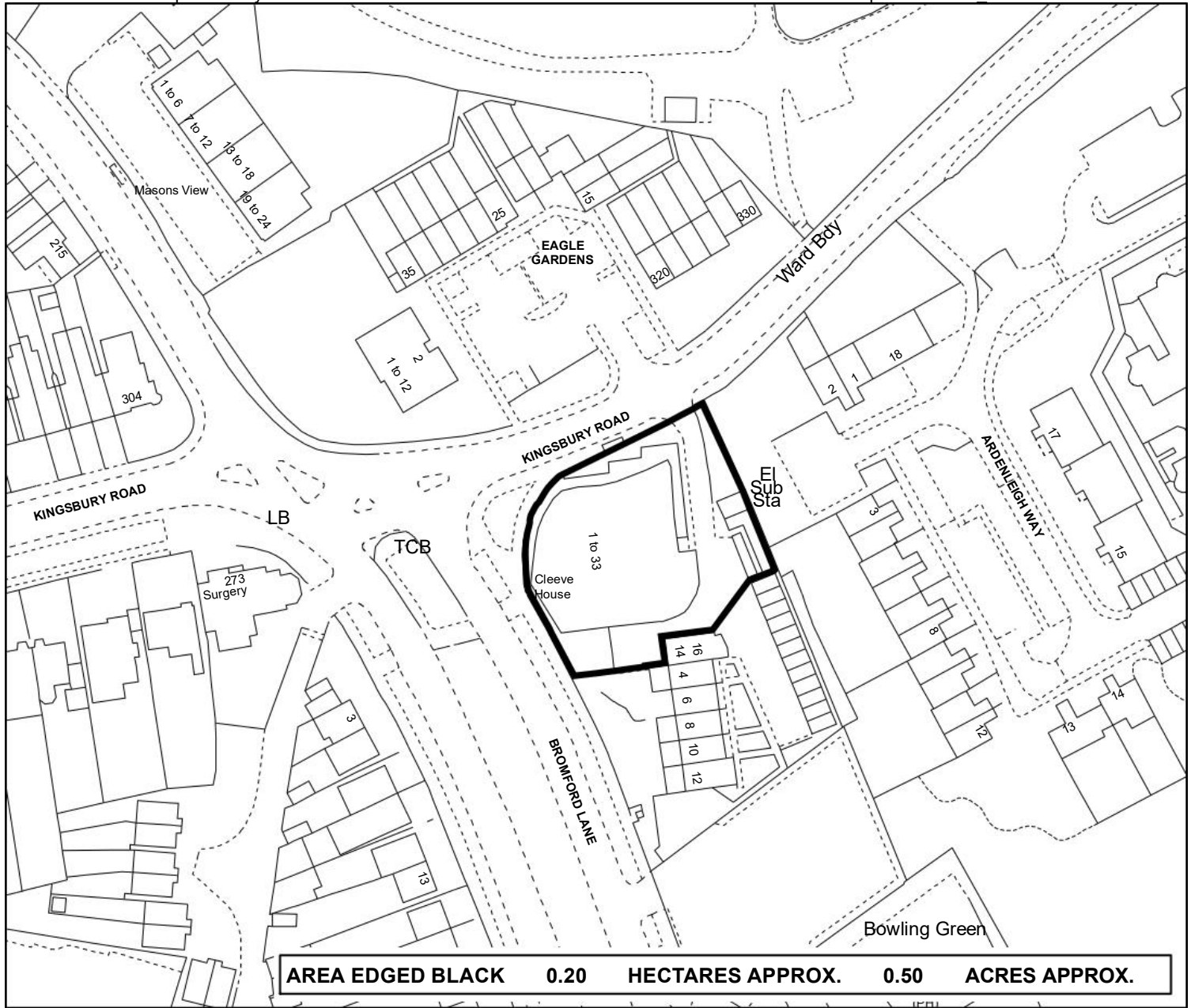
© Crown Copyright and database right 2022. Ordnance Survey 100021326.
 You are not permitted to copy, sub-licence, distribute or sell any of this data to third parties in any form.

 Birmingham City Council	Kathryn James Assistant Director Property Place, Prosperity & Sustainability Directorate 10 Woodcock Street Birmingham, B7 4BG		
	Site At Partons Road Brandwood & King's Heath		Scale (Main Map) 1:1,250 O.S.Ref SP0680NE





© Crown Copyright and database right 2022. Ordnance Survey 100021326.
 You are not permitted to copy, sub-licence, distribute or sell any of this data to third parties in any form.

 Birmingham City Council	Kathryn James Assistant Director Property Place, Prosperity & Sustainability Directorate 10 Woodcock Street Birmingham, B7 4BG		
	Cadine Gardens (Land to the rear of 276-284) Moor Green Lane Hall Green		Scale (Main Map) 1:1,250 O.S.Ref. SP0682SW



© Crown Copyright and database right 2022. Ordnance Survey 100021326.
 You are not permitted to copy, sub-licence, distribute or sell any of this data to third parties in any form.

 Birmingham City Council	Kathryn James Assistant Director Property Place, Prosperity & Sustainability Directorate 10 Woodcock Street Birmingham, B7 4BG		
	Site at Bromford Lane Erdington		Scale (Main Map) 1:1,250 O.S.Ref. SP1190NW