

Prohibited Streets- Birmingham City Council Red Routes

A4540 Ring Road Birmingham Red Route

Dartmouth Circus
A4540 Dartmouth Middleway
A4540 Lawley Middleway
Curzon Circus
A4540 Lawley Middleway
Garrison Circus
A4540 Watery Lane Middleway
Bordesley Circus
A4540 Bordesley Middleway
Camp Hill Circus
A4540 Camp Hill Middleway
A4540 Highgate Middleway
Haden Circus
A4540 Belgrave Middleway
Belgrave Interchange
A4540 Lee Bank Middleway
A4540 Islington Row Middleway
Five Ways
A4540 Ladywood Middleway
Ladywood Circus
A4540 Ladywood Middleway
Spring Hill roundabout
A4540 Icknield Street
Key Hill Circus
A4540 Boulton Middleway
Lucas Circus
A4540 New John Street West
A4540 Newtown Middleway
Dartmouth Circus

A38 Queensway Birmingham Red Route

A38 Bristol Street (entire length, from junction with Lee Bank Middleway to Holloway Circus)
Holloway Circus
A38 Suffolk Street Queensway
Paradise Circus
A38 Great Charles Street Queensway
A38 St. Chad's Queensway
Lancaster Circus

Walsall Road etc. Birmingham Red Route

Includes the B4114 from Lancaster Circus to the junction with the A4540 New John Street West, and from there, continuing as the same road, the A34 to the city boundary with Sandwell at Scott Arms.

B4114 Lancaster Street (Lancaster Circus to Princip Street)

B4114 / A34 Newtown Row (Princip Street to Phillips Street)

A34 High Street (Phillips Street to Lozells Road)

A34 Birchfield Road (Lozells Road to junction with the A453 Aldridge Road)

A34 Walsall Road (junction with the A453 Aldridge Road to the city boundary)

A38 Kingsbury Road Birmingham Red Route

A38 Kingsbury Road from the junction with the Tyburn Road to the Minworth island roundabout.

Tyburn Road Birmingham Red Route

A38 Corporation Street (Lancaster Circus to canal bridge)

Aston Road (canal bridge to Dartmouth Circus)

A5127 Aston Bridge, northbound (Dartmouth Circus to junction with Avenue road, then Aston Road North to junction with Rocky Lane)

A5127 Aston Road North / Aston Road, southbound (Rocky Lane to Dartmouth Circus)

A5127 Lichfield Road (Rocky Lane to Salford Circus)

Salford Circus

A38 Tyburn (Road Salford Circus to junction with Kingsbury Road)

A45 Coventry Road Birmingham Red Route

A45 Small Heath Highway (entire length)

A45 Coventry Road (Heybarnes Circus to the city boundary with Solihull), including the section of the westbound New Coventry Road

A34 Stratford Road Birmingham Red Route

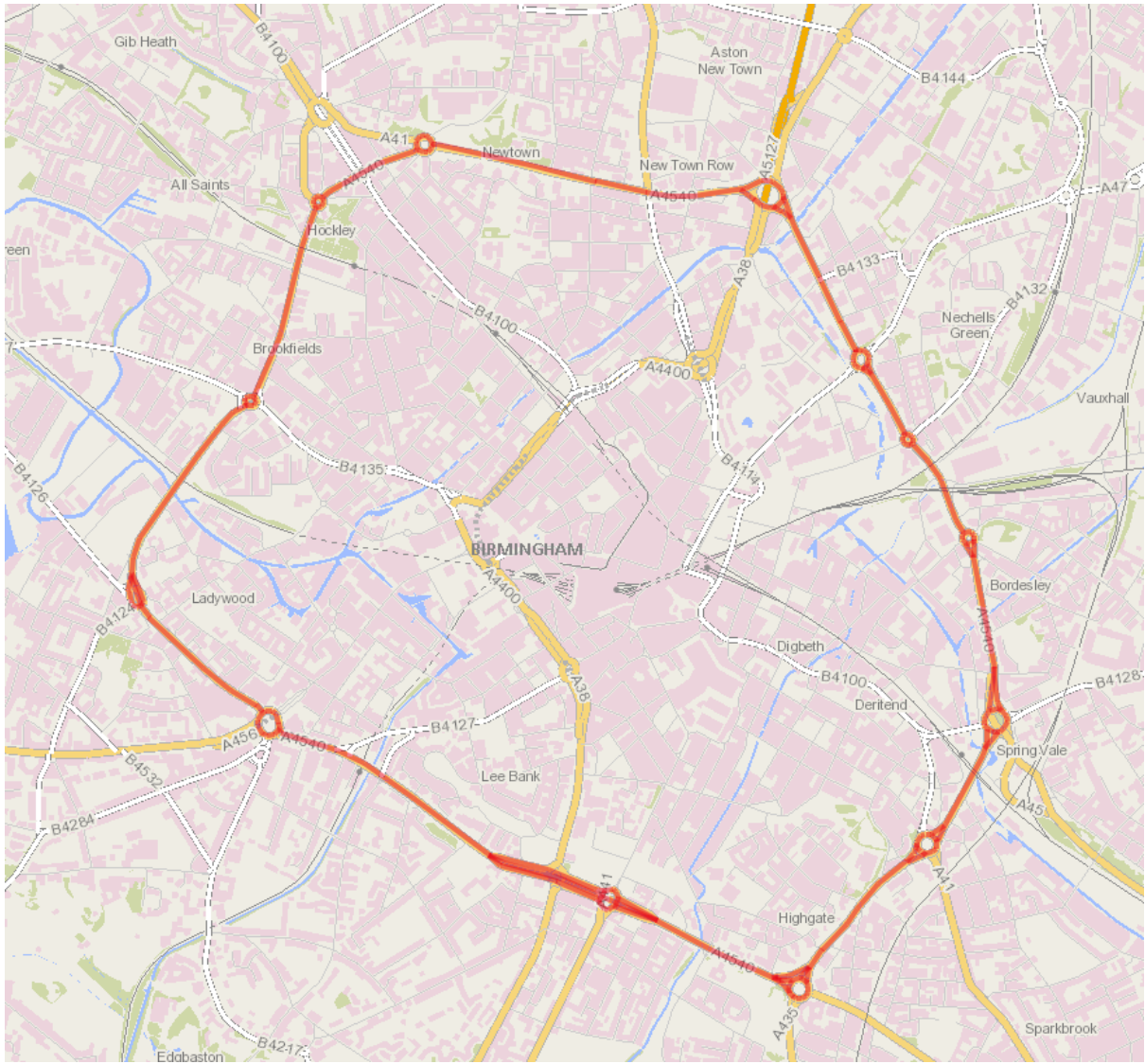
A34 Stratford Road (from Camp Hill Circus to the city boundary with Solihull)

MAPS FOR ILLUSTRATIVE PURPOSES ONLY

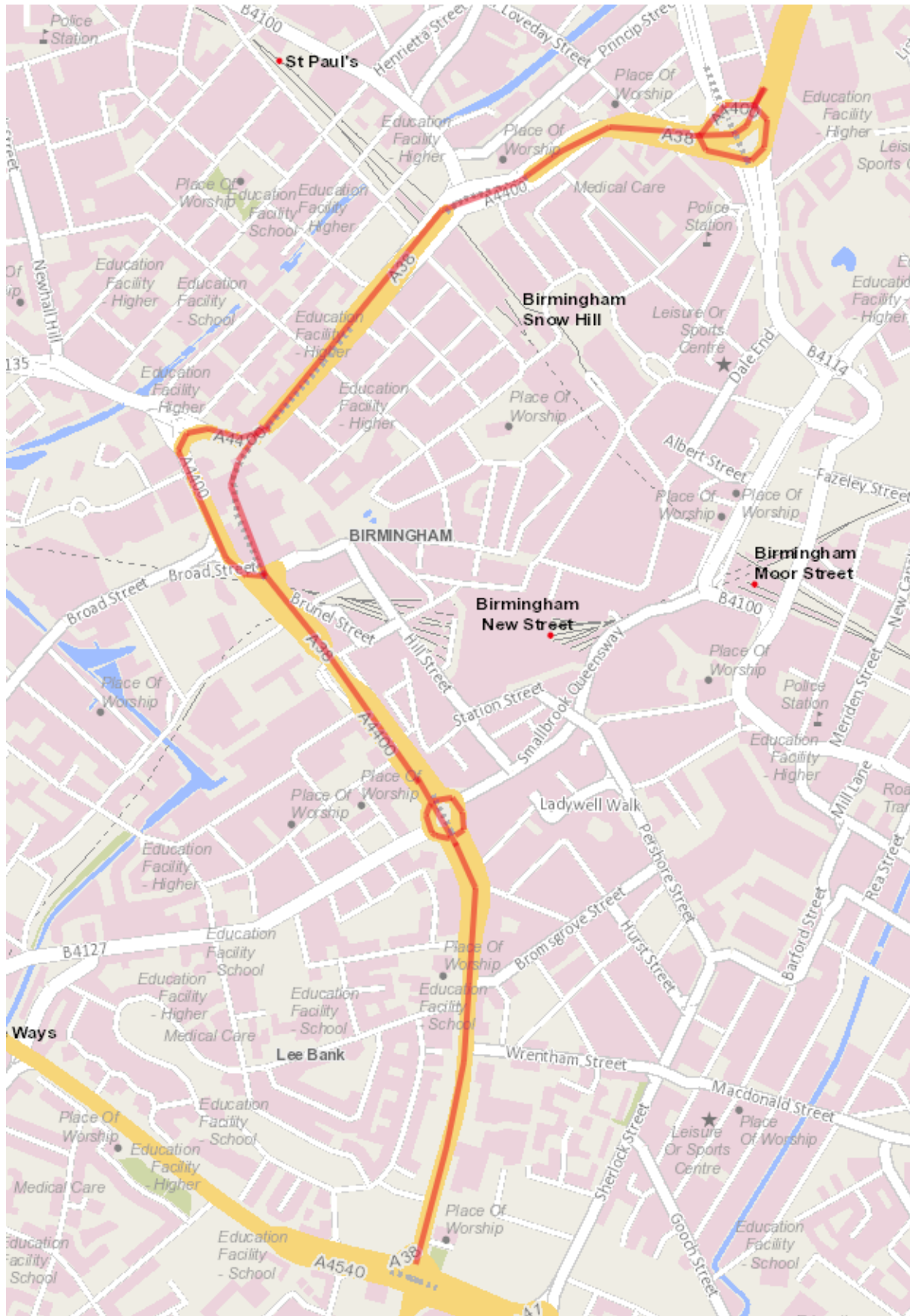
Birmingham City Council – Red Route Overview



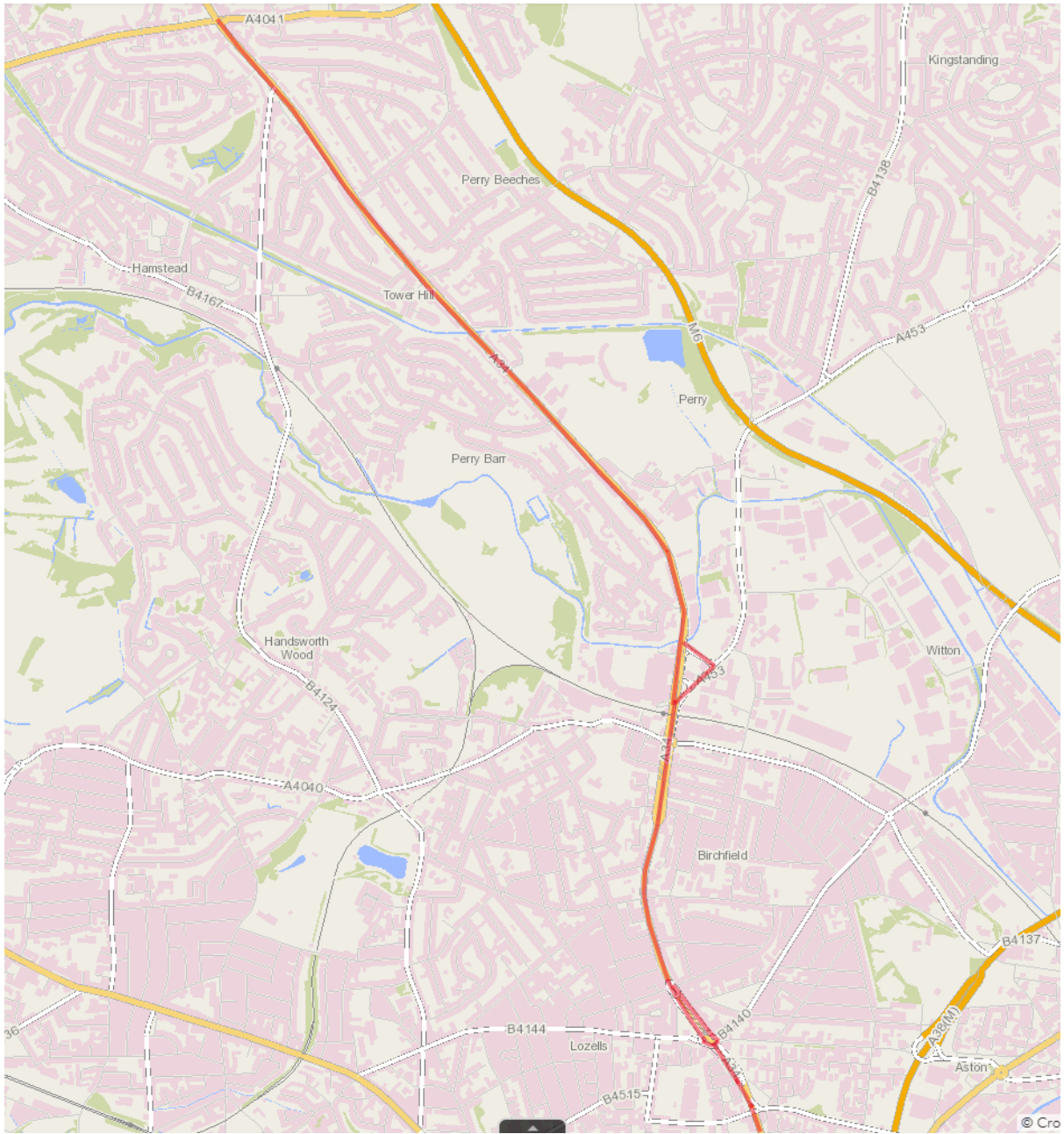
A4540 Ring Road Red Route



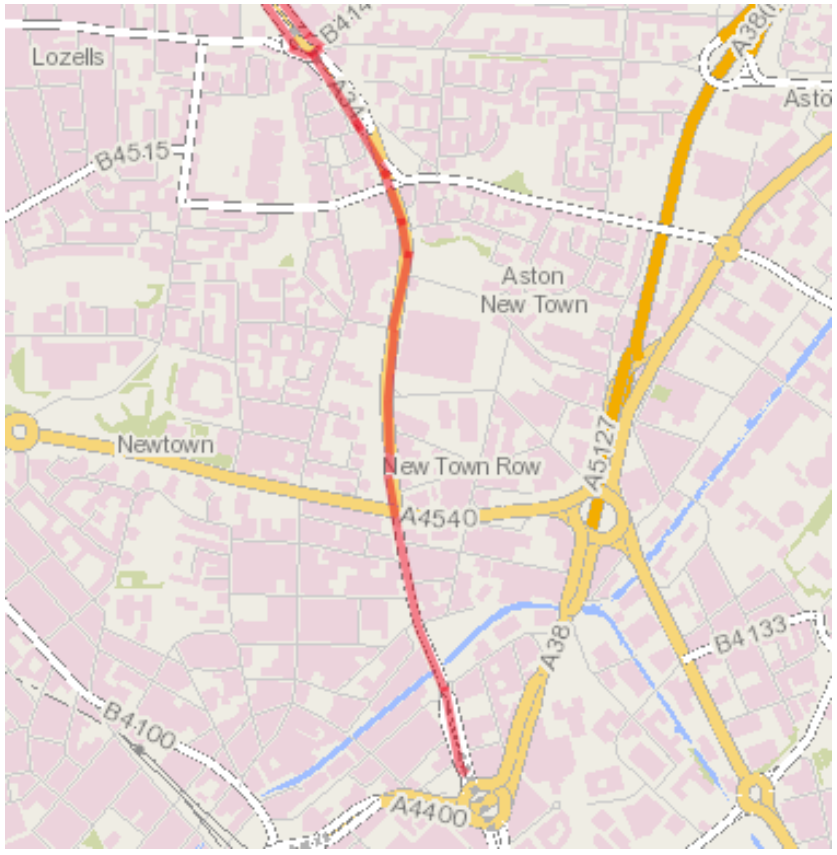
A38 Queensway Red Route



Walsall Road Red Route(Scott Arms junction to Birchfield Road)



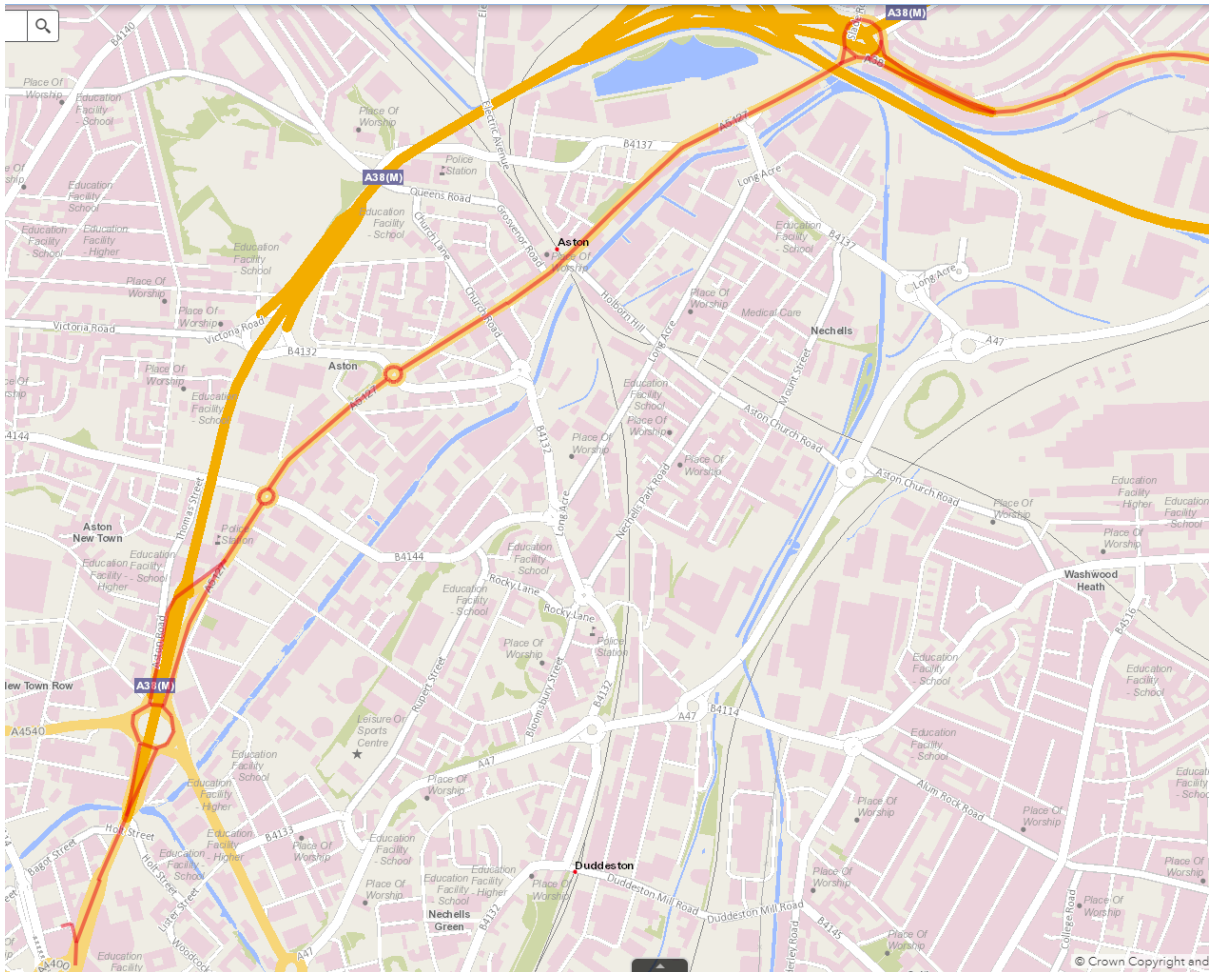
Walsall Road Red Route (Birchfield Road to Lancaster Street)



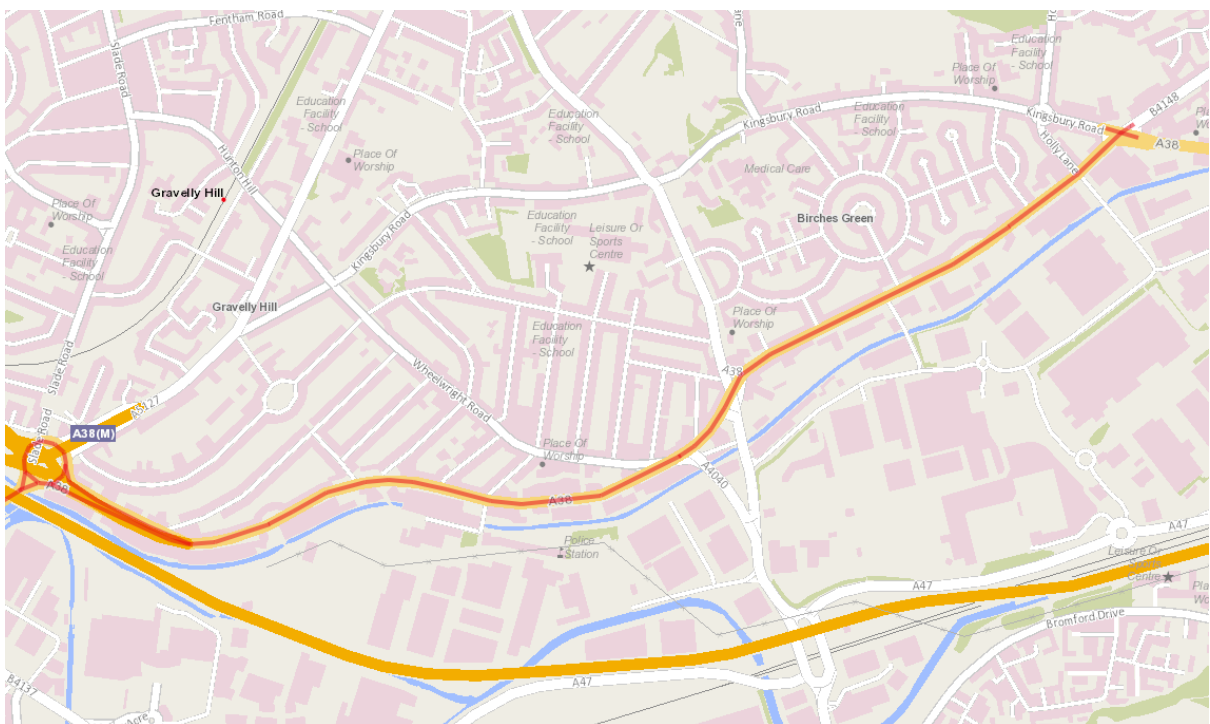
A38 Kingsbury Road Red Route



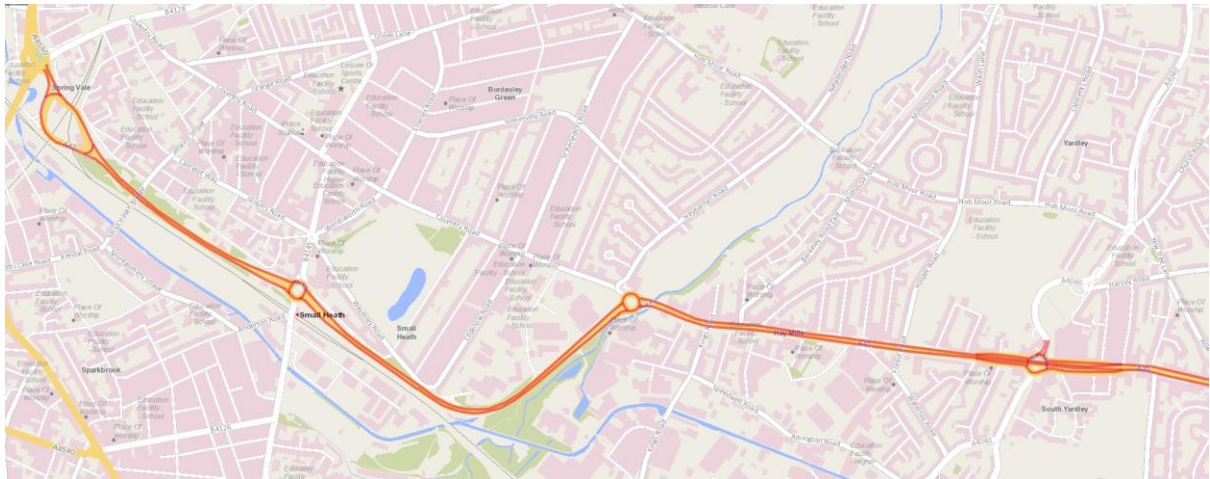
Tyburn Road Red Route (Corporation Street to Bromford Lane junction)



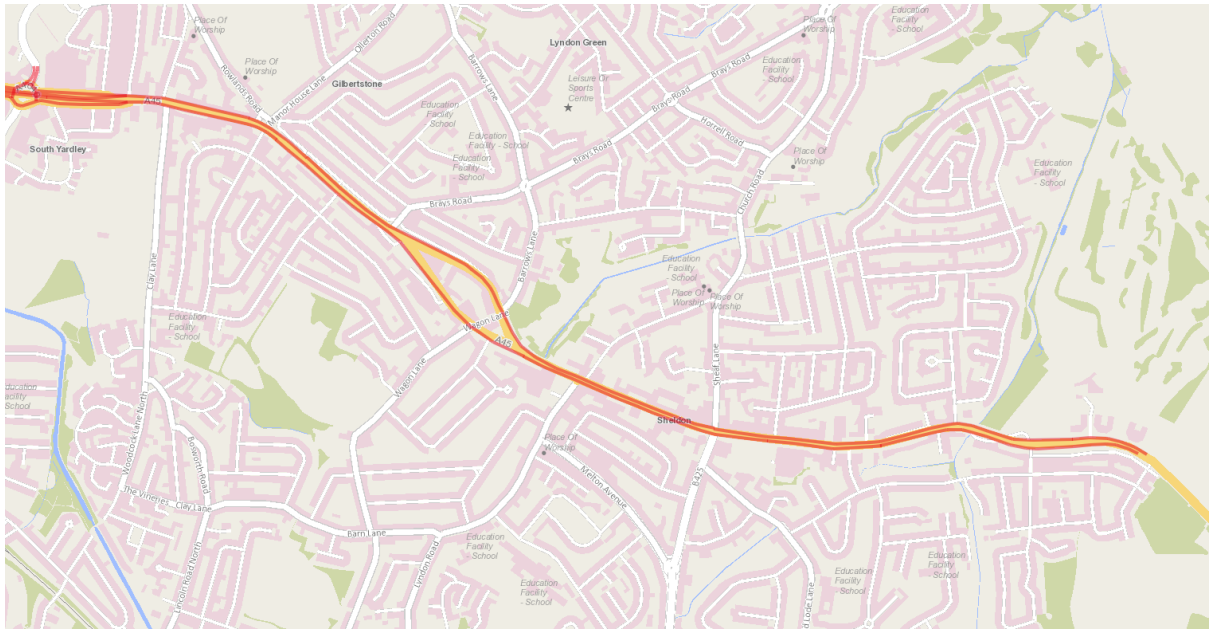
Tyburn Road Red Route (Salford Circus to Kingsbury Road junction)



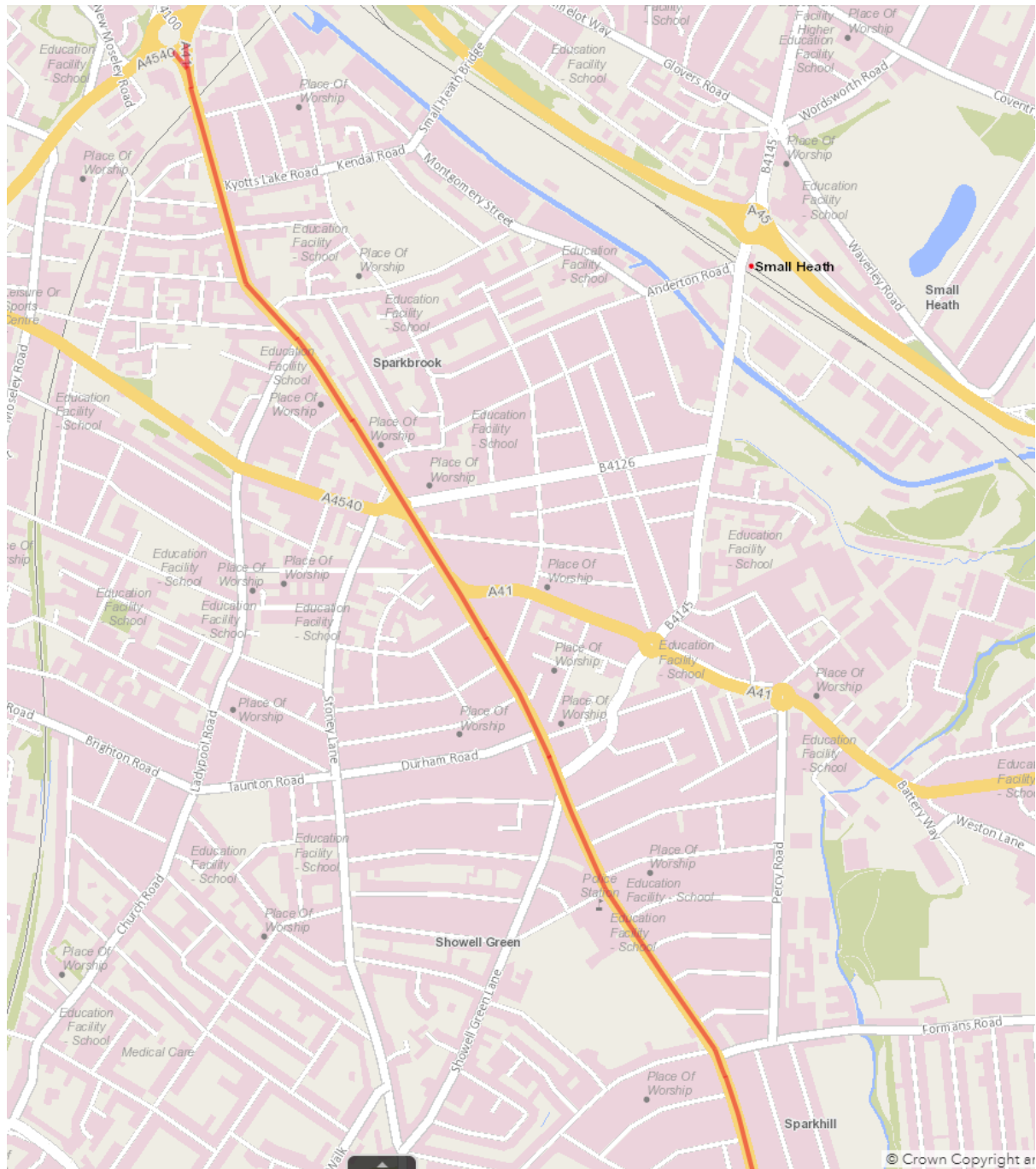
A45 Coventry Road Red Route (Bordesley Circus to Clay Lane)



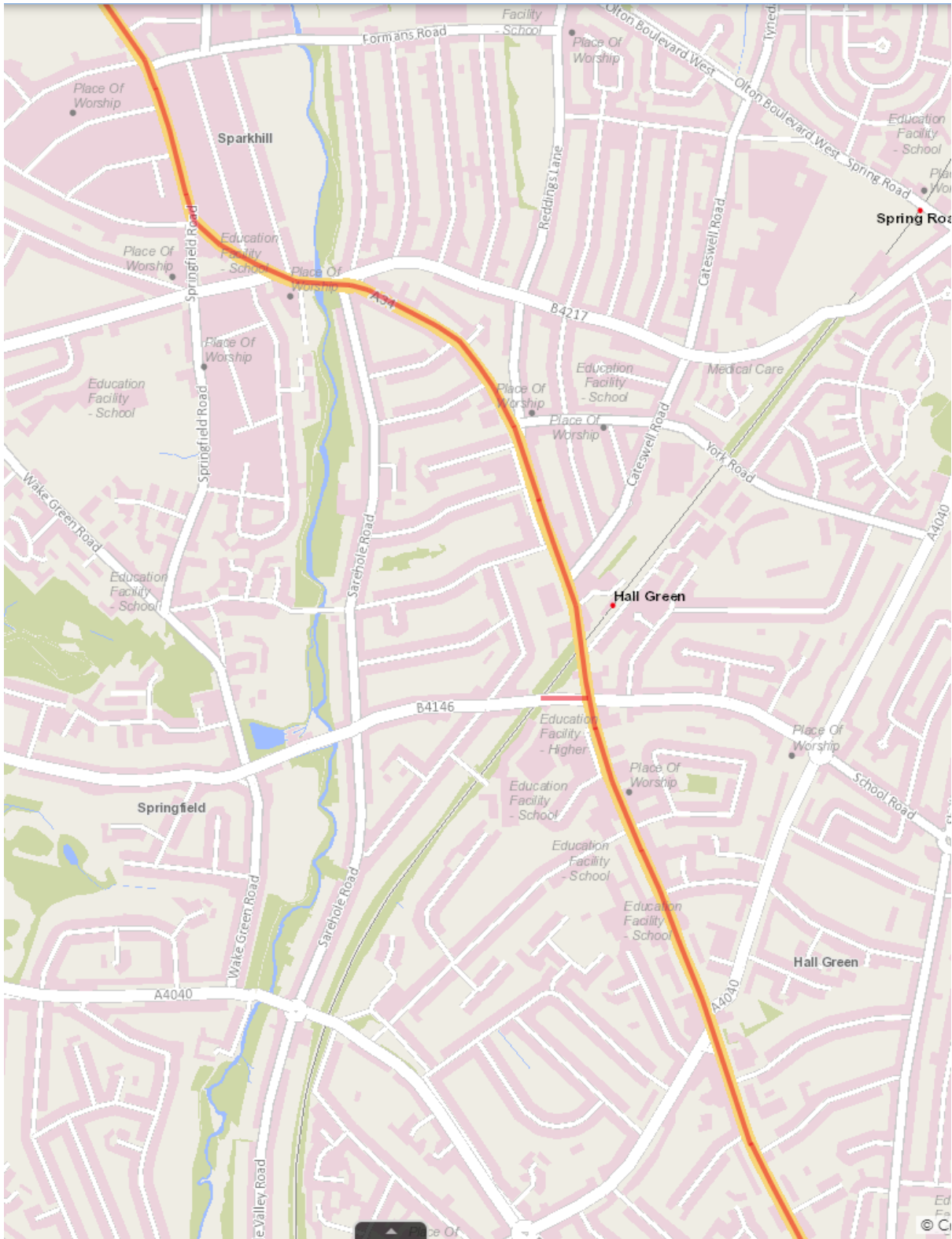
A45 Coventry Road Red Route(Swan Island to Solihull Boundary)



Stratford Road Red Route (Camp Hill Circus to Greswolde Road)



Stratford Road Red Route (Formans Road to Beechcroft Avenue)



Stratford Road Red Route (Fox Hollies Road to Greenhill Way)

