


**Review of Polling Districts and Places 2019 - Acting Returning Officer's Report -where there has been feedback following the consultation**


 indicates a Polling district out of constituency


 Indicates feedback received following initial consultation

Ward: ALLENS CROSS

Polling District	Polling Place	Polling Station	Proxy	Eligible voters at station	Postal Voters	Total Eligible Voters	Recommendations of the Acting Returning Officer
ALC1	Polling District	Bellfield Infants School		954	158	1,112	No change
ALC2	Polling District	Allens Cross Community Centre	1	1,376	159	1,536	No change
ALC2			1	1,452	187	1,640	No change
ALC3	Polling District	Merritts Brook EACT Academy		1,801	201	2,002	Merritts Brook EACT Academy is the usual venue, but when drafting the original proposals it was expected to be undergoing major building works for 2 years from October 2019. This has now been delayed and work will not commence until after May 2020. This venue will continue to be used as a polling station venue until the work commences. No change.
ALC4	Polling District	Shenley Lane Community Association and Sports Centre		823	223	1,046	No change
		<b>Total for Ward: ALLENS CROSS</b>	<b>2</b>	<b>6,406</b>	<b>928</b>	<b>7,336</b>	

**Review of Polling Districts and Places 2019 - Acting Returning Officer's Report -where there has been feedback following the consultation**

 indicates a Polling district out of constituency

 Indicates feedback received following initial consultation

Ward: EDGBASTON

Polling District	Polling Place	Polling Station	Proxy	Eligible voters at station	Postal Voters	Total Eligible Voters	Recommendations of the Acting Returning Officer
EDG1	Polling District	Chad Vale Primary School		885	153	1,038	No change
EDG1			2	773	218	991	No change
EDG2	Polling District	Friends Meeting House	1	1,142	228	1,370	No change
EDG3	Polling District	Oasis Academy Woodview or Community Centre on Woodview Drive	3	922	144	1,066	A ward Councillor has advised that the Community Centre has adequate facilities to be a polling station and that this is the preferred option.  A visit has taken place and the venue is suitable. We are awaiting confirmation from the venue Committee that there is someone willing to open up/close the venue on polling days. The usual consultation will take place prior to a decision being made.
EDG4	Polling District	Newman House	2	1,217	270	1,487	No change
EDG5	Polling District	Walker Memorial Hall		2,274	212	2,486	No change
EDG6	St. Mary and Ambrose Church Hall	St. Mary and Ambrose Church Hall		925	152	1,077	St. Mary and Ambrose Church Hall is named as the Polling Place as this venue is located out of the ward the polling district relates to. There is no venue suitable within the Polling district and the electors are familiar with casting their vote here.
EDG6				909	97	1,006	
EDG7	Polling District	St. Francis Hall, Edgbaston Park Road		1,658	72	1,730	No change
EDG8	Polling District	TMO Office Underwood Close		245	24	269	No change
		<b>Total for Ward: EDGBASTON</b>	<b>8</b>	<b>10950</b>	<b>1570</b>	<b>12520</b>	

**Review of Polling Districts and Places 2019 - Acting Returning Officer's Report -where there has been feedback following the consultation**


indicates a Polling district out of constituency  
Ward: ERDINGTON

Indicates feedback received following initial consultation

Polling District	Polling Place	Polling Station	Proxy	Eligible voters at station	Postal Voters	Total Eligible Voters	Recommendations of the Acting Returning Officer
ERD1	Polling District	St. Margaret's Church, Jarvis Road		1,516	273	1,789	No change
ERD1				1,836	203	2,039	No change
ERD2	Polling District	Erdington Methodist Church, Wesley Road	1	1,481	126	1,607	No change
ERD3	Polling District	Erdington United Reformed Church, Holly Lane		935	100	1,035	No change
ERD3				1,088	133	1,221	No change
ERD4	Polling District	Yenton Primary School		1,194	167	1,361	No change
ERD4			2	1,151	184	1,335	No change
ERD5				1,303	180	1,483	In previous years St Barnabas School and Erdington Library have been used within this polling district. The school has been unwilling to close on polling day unless the booking is requested 2 academic years in advance so are unable to close the school in the case of less notice than this. If the school does not close there are safeguarding issues as both the voters and the children access the site via the same entrance.  Erdington Library is too small for a busy election.  Feedback has been received from a ward Councillor and a party agent requesting that we use St Barnabas School. The school has been contacted and has again been reluctant to commit to being used.
ERD5	Polling District	The Lions Club, Church Road	1	1,324	206	1,530	The Holly Club was also suggested - when this venue was contacted they stated that the Lions Club was more suitable for use as a polling station.  In view of the fact that the school insists on 2 years notice, which we can give for planned elections but not for a unscheduled election, using the school would result in the voters having no continuity of access to a regular venue. As the Lions Club is a suitable venue, is happy to accept the booking, even at short notice, and is more central to the polling district than the library it is recommended that the Lions Club is used.
		<b>Total for Ward: ERDINGTON</b>	<b>4</b>	<b>11,828</b>	<b>1,572</b>	<b>13,400</b>	


**Review of Polling Districts and Places 2019 - Acting Returning Officer's Report -where there has been feedback following the consultation**

 indicates a Polling district out of constituency

 Indicates feedback received following initial consultation

**Local Government Election arrangements**

Ward: HALL GREEN NORTH

Polling District	Polling Place	Polling Station	Proxy	Eligible voters at station	Postal Voters	Total Eligible Voters	Recommendations of the Acting Returning Officer
HGN1	Polling District	Tyseley Community Centre		1,549	198	1747	No change
 HGN2YA				1,737	175	1,912	No change. The area previously known as part of CAA remains part of Yardley Constituency until ward and parliamentary boundaries are coterminous. These streets will be held on a separate register to aid identification should there be a Parliamentary by election before such time.
HGN3	Polling District	Yorkmead Junior and Infant School		1,717	198	1915	No change
HGN4	Polling District	Hall Green Baptist Church Hall		1,597	193	1790	No change
HGN4				1,501	125	1626	No change
HGN5	Polling District	Friends Meeting House, Stratford Road	1	985	77	1063	No change
HGN6	Polling District	Highfield Hall Community Club	1	1,017	94	1112	No change
HGN7	Polling District	St. Ambrose Barlow Catholic Primary School		1,693	130	1823	A ward Councillor has suggested that the electors in one part of the polling district are disconnected from the rest of the district. Further work to be done on this. If this results in a change of polling venue, then the usual consultation will be undertaken prior to a decision being made.
HGN7				1,634	231	1865	
		<b>Total for Ward: HALL GREEN NORTH</b>	<b>2</b>	<b>13,430</b>	<b>1,421</b>	<b>14,853</b>	

**Review of Polling Districts and Places 2019 - Acting Returning Officer's Report -where there has been feedback following the consultation**

indicates a Polling district out of constituency

Indicates feedback received following initial consultation

**Parliamentary General Election arrangements**

Ward: HALL GREEN NORTH

Polling District	Polling Place	Polling Station	Proxy	Eligible voters at station	Postal Voters	Total Eligible Voters	Recommendations of the Acting Returning Officer
HGN1	Polling District	Tyseley Community Centre		3,173	358	3531	No change -same as ward arrangements. Will be a double station
HGN3	Polling District	Yorkmead Junior and Infant School		1,717	198	1915	No change -same as ward arrangements
HGN4	Polling District	Hall Green Baptist Church Hall		1,597	193	1790	No change -same as ward arrangements
HGN4				1,501	125	1626	No change -same as ward arrangements
HGN5	Polling District	Friends Meeting House, Stratford Road	1	985	77	1063	No change -same as ward arrangements
HGN6	Polling District	Highfield Hall Community Club	1	1,017	94	1112	No change -same as ward arrangements
HGN7	Polling District	St. Ambrose Barlow Catholic Primary School		1,693	130	1823	A ward Councillor has suggested that the electors in one part of the polling district are disconnected from the rest of the district. Further work to be done on this. If this results in a change of polling venue, then the usual consultation will be undertaken prior to a decision being made.
HGN7				1,634	231	1865	
		<b>Total for Ward: HALL GREEN NORTH</b>	<b>2</b>	<b>13,317</b>	<b>1,406</b>	<b>14,725</b>	
		<b>Constituency: HALL GREEN</b>					

HGN2YA	Polling District THM2	Yarnfield Primary School		113	15	128	<p>The area previously known as part of CAA remains part of Yardley Constituency until ward and parliamentary boundaries are coterminous. These streets will be held on a separate register to aid identification should there be a Parliamentary by election before such time.</p> <p>There is no suitable venue within the polling district. Recommend that they vote with THM2 (2329 electors) at Yarnfield Primary School. The venue is suitable and is approximately 0.50 miles from the usual polling station.</p>
		<b>Total for Ward: HALL GREEN NORTH</b>	<b>0</b>	<b>113</b>	<b>15</b>	<b>128</b>	
		<b>Constituency: YARDLEY</b>					

**Review of Polling Districts and Places 2019 - Acting Returning Officer's Report -where there has been feedback following the consultation**

Polling District	Polling Place	Polling Station	Proxy	Eligible voters at station	Postal Voters	Total Eligible Voters	Recommendations of the Acting Returning Officer
THM3HG	Polling District HGN3	Yorkmead Junior & Infant School		91		91	<p>The area previously known as part of DEE remains part of Hall Green Constituency until ward and parliamentary boundaries are coterminous. These streets will be held on a separate register to aid identification should there be a Parliamentary by election before then.</p> <p>Recommend that these electors are combined with HGN3 (1915 electors) and cast their vote at Yorkmead Junior and Infant School which is approximately 0.55 miles from their usual polling station.</p>
		<b>Total for Ward: TYSELEY &amp; HAY MILLS Constituency: HALL GREEN</b>	<b>0</b>	<b>91</b>	<b>0</b>	<b>91</b>	

**Review of Polling Districts and Places 2019 - Acting Returning Officer's Report -where there has been feedback following the consultation**

indicates a Polling district out of constituency

Indicates feedback received following initial consultation

**Local Government Election arrangements**

Ward: KINGS NORTON NORTH

Polling District	Polling Place	Polling Station	Proxy	Eligible voters at station	Postal Voters	Total Eligible Voters	Recommendations of the Acting Returning Officer
KNN1	Polling District	Wychall Primary School	1	1761	231	1992	No change
KNN2	Polling District	Kings Norton Primary (JI) School		1090	170	1260	No change
KNN2		Kings Norton Primary (JI) School		1065	167	1232	No change
KNN3SO		Kings Norton Primary (JI) School					No change The area previously known as part of CGD remains part of Selly Oak Constituency until ward and parliamentary boundaries are coterminous. These streets will be held on a separate register to aid identification should there be a Parliamentary by election before then.
KNN4	Polling District	Fairway Primary School		1441	168	1609	There has been a suggestion from a Party Agent to move the station to West Heath Primary School - however this venue is in Longbridge and West Heath ward and is used as a double polling station for polling district LWH6. To use this for Kings Norton North would cause voter confusion and Fairway Primary school has been successfully used in two elections. Recommend no change.
KNN4				1392	174	1566	
		<b>Total for Ward: KINGS NORTON NORTH</b>	<b>1</b>	<b>6749</b>	<b>910</b>	<b>7659</b>	

**Review of Polling Districts and Places 2019 - Acting Returning Officer's Report -where there has been feedback following the consultation**

indicates a Polling district out of constituency

Indicates feedback received following initial consultation

**Parliamentary General Election arrangements**

Ward: KINGS NORTON NORTH

Polling District	Polling Place	Polling Station	Proxy	Eligible voters at station	Postal Voters	Total Eligible Voters	Recommendations of the Acting Returning Officer
KNN1	Polling District	Wychall Primary School	1	1761	231	1992	No change -same as ward arrangements
KNN2	Polling District	Kings Norton Primary (JI) School		1090	170	1260	No change -same as ward arrangements
KNN2				1056	167	1223	No change -same as ward arrangements
KNN4	Polling District	Fairway Primary School		1441	168	1609	There has been a suggestion from a Party Agent to move the station to West Heath Primary School - however this venue is in Longbridge and West Heath ward and is used as a double polling station for polling district LWH6. To use this for Kings Norton North would cause voter confusion and Fairway Primary school has been successfully used in two elections. Recommend no change.
KNN4				1392	174	1566	
		<b>Total for Ward: KINGS NORTON NORTH Constituency: NORTHFIELD</b>	<b>1</b>	<b>6740</b>	<b>910</b>	<b>7650</b>	

KNN3SO	Polling District DHM1	Boeadmeadow Junior School		9	0	9	The area previously known as part of CGD remains part of Selly Oak Constituency until ward and parliamentary boundaries are coterminous. These streets will be held on a separate register to aid identification should there be a Parliamentary by election before then.  It is recommended that these voters are combined with DHM1 (1831 electors) at Broadmeadow Junior School which is approximately 0.5 miles from the usual polling station.
		<b>Total for Ward: KINGS NORTON NORTH Constituency: SELLY OAK</b>	<b>0</b>	<b>9</b>	<b>0</b>	<b>9</b>	




**Review of Polling Districts and Places 2019 - Acting Returning Officer's Report -where there has been feedback following the consultation**


indicates a Polling district out of constituency  
Ward: LADYWOOD

Indicates feedback received following initial consultation

Polling District	Polling Place	Polling Station	Proxy	Eligible voters at station	Postal Voters	Total Eligible Voters	Recommendations of the Acting Returning Officer
LAD1	Polling District	Nelson Primary (NC) School		1,018	105	1123	No change
LAD1			1	1,198	160	1358	No change
LAD2	Polling District	The Oratory Catholic Primary School (Nursery Block)		779	40	819	No change
LAD3	Polling District	St. John's & St. Peter's CE Academy		906	86	992	No change
LAD3			1	905	89	994	No change
LAD4	Polling District	St. George's C.E. Primary School (St. Michael's Hall)		786	62	848	No change
LAD5	Polling District	Birmingham Progressive Synagogue		1,605	158	1763	No change
LAD6	Polling District	St. Thomas CE (VA) Primary School	1	1,835	168	2003	No change
LAD7	Polling District	Cleveland Tower, Holloway Head	1	1,008	142	1150	Following the use of Cleveland Tower in May 2018, we were advised by WM Family Optima by email in September 2018 that the room within the venue was being converted into accommodation and would not be available for future use. The ward Councillors made contact with WM Housing Optima and secured a booking. Following further investigation, it appears that this conversion is no longer happening so the original venue to be used.  No change
LAD8	Polling District	Council House	1	769	81	850	No change.
		<b>Total for Ward: LADYWOOD</b>	<b>5</b>	<b>10,809</b>	<b>1,091</b>	<b>11,900</b>	

**Review of Polling Districts and Places 2019 - Acting Returning Officer's Report -where there has been feedback following the consultation**

 indicates a Polling district out of constituency

 Indicates feedback received following initial consultation

Ward: SOHO & JEWELLERY QUARTER

Polling District	Polling Place	Polling Station	Proxy	Eligible voters at station	Postal Voters	Total Eligible Voters	Recommendations of the Acting Returning Officer
SHQ1	Polling District	Oasis Academy Boulton	1	1,334	121	1456	No change
SHQ1				1,303	104	1407	No change
SHQ2	Polling District	United Reform Church Hall, Lodge Road		1,365	111	1476	No change
SHQ3	Polling District	Oasis Academy Foundry		1,009	111	1120	No change
SHQ4	Polling District	Brookfields Primary School (School Community House)	1	1,559	131	1691	No change
SHQ5	Polling District	The Museum of the Jewellery Quarter	1	807	71	879	No change
SHQ6	Polling District	Ramgharia Community Centre		1,158	110	1268	No change
SHQ7	Polling District	St. Paul's Church, St Pauls Square		1,446	153	1599	No change
SHQ8	Polling District	Venue to be confirmed possibly St Michaels CE school or Benson School		1,047	98	1145	A ward Councillor has stated that the preference is to use St. Michaels CE school. A site visit is to take place on Friday 4th October. We will undertake the usual consultation prior to a final decision being made. An update will be given at the CBM meeting.
SHQ9	Polling District	Church of God Prophecy, Aberdeen Street		613	51	664	No change
		<b>Total for Ward: SOHO &amp; JEWELLERY QUARTER</b>	<b>3</b>	<b>11,641</b>	<b>1,061</b>	<b>12,705</b>	

**Review of Polling Districts and Places 2019 - Acting Returning Officer's Report -where there has been feedback following the consultation**

indicates a Polling district out of constituency

Indicates feedback received following initial consultation

**Local Government Election arrangements**

Ward: SPARKBROOK & BALSALL HEATH  
EAST WARD

Polling District	Polling Place	Polling Station	Proxy	Eligible voters at station	Postal Voters	Total Eligible Voters	Recommendations of the Acting Returning Officer
SBH1	Polling District	Ladypool Primary School	2	1,717	198	1,917	No change
SBH2	Polling District	Montgomery Primary School		944	139	1,083	No change
SBH2				976	165	1,141	No change
SBH3	Polling District	Conway Primary School Red Mobile)		1,870	226	2,096	No change
SBH4	Polling District	Congregational Church Hall, Ladypool Road		1,832	211	2,043	No change
SBH4				1,624	276	1,900	No change
SBH5	Polling District	Sparkhill Methodist Church		996	106	1,102	No change
SBH5				1,009	170	1,179	No change
SBH6YA	Polling District	Sparkbrook Christian Centre		1,436	183	1,619	No change. The areas previously known as part of CAA, part of DCI and part of DCJ remain part of Yardley Constituency until ward and parliamentary boundaries are coterminous. These streets will be held on a separate register to aid identification should there be a Parliamentary by election before then.
SBH7	Polling District	Sparkbrook Christian Centre	1	900	126	1,027	A ward Councillor has suggested that the electors in the south of the polling district are disconnected from the rest of the district. However there are no suitable polling station venues in the south of the district. Further work to be done on this. If this results in a change of polling venue, then the usual consultation will be undertaken prior to a decision being made.
		<b>Total for Ward: SPARKBROOK &amp; BALSALL HEATH EAST</b>	<b>3</b>	<b>13304</b>	<b>1800</b>	<b>15107</b>	

**Review of Polling Districts and Places 2019 - Acting Returning Officer's Report -where there has been feedback following the consultation**

indicates a Polling district out of constituency

Indicates feedback received following initial consultation

**Parliamentary General Election arrangements**

Ward: SPARKBROOK & BALSALL HEATH  
EAST WARD

Polling District	Polling Place	Polling Station	Proxy	Eligible voters at station	Postal Voters	Total Eligible Voters	Recommendations of the Acting Returning Officer
SBH1	Polling District	Ladypool Primary School	2	1,717	198	1,917	No change- same as ward arrangements
SBH2	Polling District	Montgomery Primary School		944	139	1,083	No change- same as ward arrangements
SBH2				976	165	1,141	No change- same as ward arrangements
SBH3	Polling District	Conway Primary School Red Mobile)		1,870	226	2,096	No change- same as ward arrangements
SBH4	Polling District	Congregational Church Hall, Ladypool Road		1,832	211	2,043	No change- same as ward arrangements
SBH4				1,624	276	1,900	No change- same as ward arrangements
SBH5	Polling District	Sparkhill Methodist Church		996	106	1,102	No change- same as ward arrangements
SBH5				1,009	170	1,179	No change- same as ward arrangements
SBH7	Polling District HGN1	Tyseley Community Centre	1	900	126	1,027	Recommend that electors vote with HGN1 (3624 electors) at Tyseley Community Centre. This venue can accomodate and extra station and is 0.50 miles from the usual station.
		<b>Total for Ward: SPARKBROOK &amp; BALSALL HEATH EAST Constituency: HALL GREEN</b>	<b>3</b>	<b>11868</b>	<b>1617</b>	<b>13488</b>	

SBH6YA	Polling District	Sparkbrook Christian Centre		1,436	183	1,619	The areas previously known as part of CAA, part of DCI and part of DCJ remain part of Yardley Constituency until ward and parliamentary boundaries are coterminous. These streets will be held on a separate register to aid identification should there be a Parliamentary by election before then.
		<b>Total for Ward: SPARKBROOK &amp; BALSALL HEATH EAST Constituency: YARDLEY</b>	<b>0</b>	<b>1436</b>	<b>183</b>	<b>1619</b>	

**Review of Polling Districts and Places 2019 - Acting Returning Officer's Report -where there has been feedback following the consultation**

indicates a Polling district out of constituency

Ward: SUTTON MERE GREEN

Indicates feedback received following initial consultation

Polling District	Polling Place	Polling Station	Proxy	Eligible voters at station	Postal Voters	Total Eligible Voters	Recommendations of the Acting Returning Officer
SMG1	Polling District	Hill West Primary School	3	1,525	291	1819	No change
SMG1				1,464	293	1757	No change
SMG2	Polling District	Mere Green Community Centre		1,297	268	1565	The original ARO proposals stated that the current polling station was located at Mere Green School. This was incorrect - the usual venue is Mere Green Community Centre and we recommend no change to this arrangement.
SMG2				1,349	258	1607	
SMG3	Polling District	Coppice School		1,019	161	1180	No change
		<b>Total for Ward: SUTTON MERE GREEN</b>	<b>3</b>	<b>6654</b>	<b>1271</b>	<b>7928</b>	

**The Town Council (Parish) wards are coterminous with the Local Government wards, so the polling districts for the Parish wards are the same as the Local Government wards**

Parish Ward: MERE GREEN

Polling District	Polling Place	Polling Station	Proxy	Eligible voters at station	Postal Voters	Total Eligible Voters	Recommendations of the Acting Returning Officer
SMG1	Polling District	Hill West Primary School	3	1,525	291	1819	No change
SMG1				1,464	293	1757	No change
SMG2	Polling District	Mere Green Community Centre		1,297	268	1565	The original ARO proposals stated that the current polling station was located at Mere Green School. This was incorrect - the usual venue is Mere Green Community Centre and we recommend no change to this arrangement.
SMG2				1,349	258	1607	
SMG3	Polling District	Coppice School		1,019	161	1180	No change
		<b>Total for Parish Ward: MERE GREEN</b>	<b>3</b>	<b>6654</b>	<b>1271</b>	<b>7928</b>	

**Review of Polling Districts and Places 2019 - Acting Returning Officer's Report -where there has been feedback following the consultation**

indicates a Polling district out of constituency  
Ward: SUTTON ROUGHLEY

Indicates feedback received following initial consultation

Polling District	Polling Place	Polling Station	Proxy	Eligible voters at station	Postal Voters	Total Eligible Voters	Recommendations of the Acting Returning Officer
SRO1	Polling District	Little Sutton Primary School		1,745	249	1994	Ward and Town Councillors and a Party Agent have asked that we use Harvest Fields Centre rather than the school as there are issues with parking.
SRO1			2	1,622	220	1844	Following a conversation with the school - they allow voters to use the school car park as the staff park in the playground for the day (the school closes). They use a teacher training day on polling day and advise parents at the start of the academic year.  As the ARO's preference is to use schools as they are available when private premises may not be, recommend no change.
SRO2	Polling District	Moor Hall Primary School	1	1,205	170	1376	No change
SRO3	Polling District	Lench's Trust Community Room	1	1,102	167	1270	No change
SRO4	Currently Lenches Trust Community Room but once the two polling districts are merged it will be the Polling District	Lench's Trust Community Room		1,629	313	1942	No change to venue. There is still no suitable alternative within the polling district so Lenches trust Community Room will be used on a permanent basis. The polling districts were originally drawn this way as it was thought that the Lenches Trust room could not accomodate a double polling station. However this is not the case- it is able to accomodate 2 polling station comfortably. In view of this it is recommended that Polling districts SRO3 and SRO4 are combined and renamed SRO3. There will be 2 polling stations at the venue so there will be no change for voters. This is an administrative change.
		<b>Total for Ward: SUTTON ROUGHLEY</b>	<b>4</b>	<b>7303</b>	<b>1119</b>	<b>8426</b>	

**Review of Polling Districts and Places 2019 - Acting Returning Officer's Report -where there has been feedback following the consultation**

The Town Council (Parish) wards are coterminous with the Local Government wards, so the polling districts for the Parish wards are the same as the Local Government wards

Parish Ward: ROUGHLEY

Polling District	Polling Place	Polling Station	Proxy	Eligible voters at station	Postal Voters	Total Eligible Voters	Recommendations of the Acting Returning Officer
SRO1				1,745	249	1994	Ward and Town Councillors and a Party Agent have asked that we use Harvest Fields Centre rather than the school as there are issues with parking.
SRO1	Polling District	Little Sutton Primary School	2	1,622	220	1844	Following a conversation with the school - they allow voters to use the school car park as the staff park in the playground for the day (the school closes). They use a teacher training day on polling day and advise parents at the start of the academic year.  As the ARO's preference is to use schools as they are available when private premises may not be, recommend no change.
SRO2	Polling District	Moor Hall Primary School	1	1,205	170	1376	No change
SRO3	Polling District	Lench's Trust Community Room	1	1,102	167	1270	No change
SRO4	Currently Lenches Trust Community Room but once the two polling districts are merged it will be the Polling District	Lench's Trust Community Room		1,629	313	1942	No change to venue. There is still no suitable alternative within the polling district so Lenches trust Community Room will be used on a permanent basis. The polling districts were originally drawn this way as it was thought that the Lenches Trust room could not accomodate a double polling station. However this is not the case- it is able to accomodate 2 polling station comfortably. In view of this it is recommended that Polling districts SRO3 and SRO4 are combined and renamed SRO3. There will be 2 polling stations at the venue so there will be no change for voters. This is an administrative change.
		<b>Total for Parish Ward: ROUGHLEY</b>	<b>4</b>	<b>7303</b>	<b>1119</b>	<b>8426</b>	

**Review of Polling Districts and Places 2019 - Acting Returning Officer's Report -where there has been feedback following the consultation**

indicates a Polling district out of constituency  
Ward: SUTTON WYLDE GREEN

Indicates feedback received following initial consultation

Polling District	Polling Place	Polling Station	Proxy	Eligible voters at station	Postal Voters	Total Eligible Voters	Recommendations of the Acting Returning Officer
SWG1	Polling District	St. Peter's Church Hall		1,320	208	1528	An elector has contacted to ask why they have to use this polling station rather than their previous one at Wylde Green URC. This has happened as a result of the boundary changes and the previous polling station is in a different ward from where the elector lives. The venue in question is a polling station for the Sutton Vesey ward. No change
SWG1				1,191	167	1358	
SWG2	Polling District	Wylde Green Primary School		1,127	171	1298	No change
SWG2				1,363	184	1547	No change
SWG3	Polling District	Penns Primary School	3	1,304	226	1533	No change
		<b>Total for Ward: SUTTON WYLDE GREEN</b>	<b>3</b>	<b>6305</b>	<b>956</b>	<b>7264</b>	

The Town Council (Parish) wards are coterminous with the Local Government wards, so the polling districts for the Parish wards are the same as the Local Government wards

Parish Ward: WYLDE GREEN

Polling District	Polling Place	Polling Station	Proxy	Eligible voters at station	Postal Voters	Total Eligible Voters	Recommendations of the Acting Returning Officer
SWG1	Polling District	St. Peter's Church Hall		1,320	208	1528	An elector has contacted to ask why they have to use this polling station rather than their previous one at Wylde Green URC. This has happened as a result of the boundary changes and the previous polling station is in a different ward from where the elector lives. The venue in question is a polling station for the Sutton Vesey ward. No change
SWG1				1,191	167	1358	
SWG2	Polling District	Wylde Green Primary School		1,127	171	1298	No change
SWG2				1,363	184	1547	No change
SWG3	Polling District	Penns Primary School	3	1,304	226	1533	No change
		<b>Total for Parish Ward: WYLDE GREEN</b>	<b>3</b>	<b>6305</b>	<b>956</b>	<b>7264</b>	



**Review of Polling Districts and Places 2019 - Acting Returning Officer's Report -where there has been feedback following the consultation**

 indicates a Polling district out of constituency

 Indicates feedback received following initial consultation

**Local Government Election arrangements**

**Ward: WEOLEY & SELLY OAK**

Polling District	Polling Place	Polling Station	Proxy	Eligible voters at station	Postal Voters	Total Eligible Voters	Recommendations of the Acting Returning Officer
WSO1ED	Polling District	Paganel Primary School	1	1444	154	1599	No change. The areas previously known as part CCF and CCK remain part of Edgbaston Constituency until ward and parliamentary boundaries are coterminous. These streets will be held on a separate register to aid identification should there be a Parliamentary by election before such time.
WSO2SO	Polling District	Water Mill Primary School		625	87	712	No change. The area previously known as CYB remains part of Selly Oak Constituency until ward and parliamentary boundaries are coterminous. These streets will be held on a separate register to aid identification should there be a Parliamentary by election before such time.
WSO3SO	Polling District	Avenue Members Club		898	70	968	No change. The area previously known as CYJ remains part of Selly Oak Constituency until ward and parliamentary boundaries are coterminous. These streets will be held on a separate register to aid identification should there be a Parliamentary by election before such time.
WSO4			2	591	113	706	No change
WSO5SO	Polling District	St Marys CE Primary School		1537	151	1688	No change. The area previously known as CYA remains part of Selly Oak Constituency until ward and parliamentary boundaries are coterminous. These streets will be held on a separate register to aid identification should there be a Parliamentary by election before such time.

**Review of Polling Districts and Places 2019 - Acting Returning Officer's Report -where there has been feedback following the consultation**

Polling District	Polling Place	Polling Station	Proxy	Eligible voters at station	Postal Voters	Total Eligible Voters	Recommendations of the Acting Returning Officer
WSO6	Polling District	New venue to be identified	2	961	102	1065	A ward Councillor has suggested that Weoley Castle Community Centre is the more suitable of the two options under consideration (the original options proposed were St Gabriels Church and Weoley Castle Community Centre)  The Community Centre is unwilling to accept our booking and St Gabriels Church is not suitable for use as a polling station. Further investigation is ongoing and the usual consultation will take place before a final decision is made.
WSO6				1007	86	1093	
WSO7	Polling District	Our Lady and St. Rose of Lima Primary School	1	1258	140	1399	No change
WSO8	Polling District	Village Hall, Weoley Hill	2	905	137	1044	No change
WSO9	Polling District	Green Meadow Primary School		1080	142	1222	No change
WSO9				1071	158	1229	No change
WSO10	Polling District	Northfield Manor Primary Academy	1	910	216	1127	No change
WSO10			2	967	196	1165	No change
		<b>Total for Ward: WEOLEY &amp; SELLY OAK</b>	<b>11</b>	<b>13254</b>	<b>1752</b>	<b>15017</b>	

**Review of Polling Districts and Places 2019 - Acting Returning Officer's Report -where there has been feedback following the consultation**

indicates a Polling district out of constituency

Indicates feedback received following initial consultation

**Parliamentary General Election arrangements**

**Ward: WEOLEY & SELLY OAK**

Polling District	Polling Place	Polling Station	Proxy	Eligible voters at station	Postal Voters	Total Eligible Voters	Recommendations of the Acting Returning Officer
WSO4	Polling District	Avenue Members Club	2	591	113	706	No change
WSO6	Polling District	New venue to be identified	2	961	102	1065	A ward Councillor has suggested that Weoley Castle Community Centre is the more suitable of the two options under consideration (the original options proposed were St Gabriels Church and Weoley Castle Community Centre)
WSO6				1007	86	1093	The Community Centre is unwilling to accept our booking and St Gabriels Church is not suitable for use as a polling station. Further investigation is ongoing and the usual consultation will take place before a final decision is made.
WSO7	Polling District	Our Lady and St. Rose of Lima Primary School	1	1258	140	1399	No change
WSO8	Polling District	Village Hall, Weoley Hill	2	905	137	1044	No change
WSO9	Polling District	Green Meadow Primary School		1080	142	1222	No change
WSO9				1071	158	1229	No change
WSO10	Polling District	Northfield Manor Primary Academy	1	910	216	1127	No change
WSO10			2	967	196	1165	No change
		<b>Total for Ward: WEOLEY &amp; SELLY OAK Constituency: NORTHFIELD</b>	<b>10</b>	<b>8750</b>	<b>1290</b>	<b>10050</b>	

WSO1ED	Polling District	Paganel Primary School	1	1444	154	1599	No change.  The areas previously known as part CCF and CCK remain part of Edgbaston Constituency until ward and parliamentary boundaries are coterminous. These streets will be held on a separate register to aid identification should there be a Parliamentary by election before such time.
		<b>Total for Ward: WEOLEY &amp; SELLY OAK Constituency: EDGBASTON</b>	<b>1</b>	<b>1444</b>	<b>154</b>	<b>1599</b>	

**Review of Polling Districts and Places 2019 - Acting Returning Officer's Report -where there has been feedback following the consultation**

Polling District	Polling Place	Polling Station	Proxy	Eligible voters at station	Postal Voters	Total Eligible Voters	Recommendations of the Acting Returning Officer
WSO2SO	Polling District	Water Mill Primary School		625	87	712	No change.  The area previously known as CYB remains part of Selly Oak Constituency until ward and parliamentary boundaries are coterminous. These streets will be held on a separate register to aid identification should there be a Parliamentary by election before such time.
WSO3SO	Polling District WSO5SO	St Marys CE Primary School		898	70	968	The area previously known as CYJ remains part of Selly Oak Constituency until ward and parliamentary boundaries are coterminous. These streets will be held on a separate register to aid identification should there be a Parliamentary by election before such time.  Recommend that these electors are combined with WSO5SO (1688 electors) at St Mary's CE Primary School, creating a double station. This venue is approximately 0.65 miles from their usual polling station.
WSO5SO	Polling District	St Marys CE Primary School		1537	151	1688	No change.  The area previously known as CYA remains part of Selly Oak Constituency until ward and parliamentary boundaries are coterminous. These streets will be held on a separate register to aid identification should there be a Parliamentary by election before such time.
		<b>Total for Ward: WEOLEY &amp; SELLY OAK Constituency: SELLY OAK</b>	<b>0</b>	<b>3060</b>	<b>308</b>	<b>3368</b>	

**Review of Polling Districts and Places 2019 - Acting Returning Officer's Report -where there has been feedback following the consultation**

 indicates a Polling district out of constituency

 Indicates feedback received following initial consultation

Ward: YARDLEY EAST

Polling District	Polling Place	Polling Station	Proxy	Eligible voters at station	Postal Voters	Total Eligible Voters	Recommendations of the Acting Returning Officer
YAE1	Polling District	Trust School, School Lane or St Edburghas Church Hall.		1,704	224	1928	Prior to May 2019 Stechford Leisure Centre was used- this is not a suitable venue. St Edburgha's Church Hall was used at short notice in May 2019, however more work is required to source an alternative, or to make best use of St Edburgha's should this be the only option available. The ward Councillor has suggested the use of the old grammar school building (the Trust School) in addition to the church hall. A visit has taken place and the venue is suitable for use as a polling station. There is also the possibility of being able to use the Church as a double polling station for YAE2, enabling us to use St Edburghas Church Hall for YAE1. Once a further visit has been made and provided that the usual consultation supports any change, the ARO proposes to use either of these venues.
YAE2	Polling District	St. Edburgha's Church Hall or St Edburghas Church (Yardley Old Church)		1,303	201	1504	See notes above - decision to made over which venue is most suitable for each polling district
YAE2		St. Edburgha's Church Hall or St Edburghas Church (Yardley Old Church)		1,296	192	1488	
YAE3	Polling District	United Reform Chuch Room		1,170	155	1325	No change
YAE3			1	1,380	166	1547	No change
							No change
		<b>Total for Ward: YARDLEY EAST</b>	<b>1</b>	<b>6853</b>	<b>938</b>	<b>7792</b>	No change